

LEGAL NOTICE No. 225

REPUBLIC OF TRINIDAD AND TOBAGO

THE CONSTITUTION OF THE REPUBLIC OF TRINIDAD AND TOBAGO

ORDER

MADE BY THE PRESIDENT UNDER SECTION 72 OF THE CONSTITUTION
OF THE REPUBLIC OF TRINIDAD AND TOBAGO

THE ELECTIONS AND BOUNDARIES COMMISSION ORDER, 2024

WHEREAS under section 71 of the Constitution of the Republic of ^{Preamble} Trinidad and Tobago (hereinafter referred to as “the Constitution”) there is established an Elections and Boundaries Commission (hereinafter referred to as “the Commission”):

AND WHEREAS under subsection (1) of section 72 of the Constitution, the Commission is charged, *inter alia*, with the review of the number and boundaries of the constituencies into which Trinidad and Tobago is divided:

AND WHEREAS in accordance with paragraph (a) of the said subsection (1) of section 72 of the Constitution, the Commission, on the 13th day of March, 2024, submitted to the Honourable Prime Minister, and on the 13th day of March, 2024, submitted to the Honourable Speaker of the House of Representatives, a report dated 13th March, 2024 and entitled “Year 2024 Report of the Elections and Boundaries Commission on the Review of Constituency Boundaries pursuant to section 72 of the Constitution of the Republic of Trinidad and Tobago” (hereinafter referred to as “the Report”) in which it recommends—

- (a) that the number of constituencies for Trinidad and Tobago remain unchanged, that is thirty-nine (39) in Trinidad and two (2) in Tobago;
- (b) that no change be made in the boundaries of the following twenty-three (23) constituencies in Trinidad, *viz*: Barataria/San Juan, Caroni East, Chaguanas East, Chaguanas West, Couva North, Couva South, Diego Martin Central, Diego Martin North/East, Diego Martin West, Fyzabad, La Brea, Lopinot/Bon Air West, Mayaro, Moruga/Tableland, Naparima, Oropouche West, Point Fortin, Princes Town, Siparia, St. Ann’s East, St. Augustine, St. Joseph and Tunapuna;

- (c) that no change be made in the configuration of the two (2) constituencies in the electoral area of Tobago, *viz*: Tobago East and Tobago West;
- (d) alteration of the boundaries of sixteen (16) constituencies in the electoral area of Trinidad as follows:
 - (i) in Caroni Central, due to the transfer of Polling Division 3081 from this constituency to Tabaquite;
 - (ii) in Tabaquite, due to the transfer of Polling Division 3081 from Caroni Central and, in addition, the transfer from it of Polling Division 3206 to Pointe-a-Pierre;
 - (iii) in Pointe-a-Pierre, due to the transfer of Polling Division 3206 from Tabaquite;
 - (iv) in Cumuto/Manzanilla, due to the transfer of Polling Division 2390 from this constituency to La Horquetta/Talparo;
 - (v) in La Horquetta/Talparo, due to the transfer of Polling Division 2390 from Cumuto/Manzanilla;
 - (vi) in D'Abadie/O'Meara, due to the transfer of Polling Division 1806 from this constituency to Arouca/Maloney;
 - (vii) in Arouca/Maloney, due to the transfer of Polling Division 1806 from D'Abadie/O'Meara;
 - (viii) in Port-of-Spain North/St. Ann's West, due to the transfer of Polling Division 0750 from Laventille West;
 - (ix) in Port-of-Spain South, due to the transfer of Polling Division 0700 from Laventille West;
 - (x) in Laventille West, due to the transfer of Polling Divisions 0750 and 0700 from this constituency to Port-of-Spain North/St. Ann's West and Port-of-Spain South respectively and, in addition, the transfer of Polling Divisions 1210, 1190 and 1310 from Laventille East/Morvant;
 - (xi) in Laventille East/Morvant, due to the transfer of Polling Divisions 1210, 1190 and 1310 from this constituency to Laventille West;

- (xii) in San Fernando East, due to the transfer of Polling Divisions 3871 and 3874 from Oropouche East and, in addition, the transfer of Polling Divisions 4005 and 4006 from San Fernando East to San Fernando West;
 - (xiii) in Oropouche East, due to the transfer of Polling Divisions 3871 and 3874 from this constituency to San Fernando East;
 - (xiv) in San Fernando West, due to the transfer of Polling Divisions 4005 and 4006 from San Fernando East;
 - (xv) in Toco/Sangre Grande, due to the transfer of Polling Division 2100 from this constituency to Arima;
 - (xvi) in Arima, due to the transfer of Polling Division 2100 from Toco/Sangre Grande;
- (e) that the names of five (5) constituencies be renamed as follows:
- (i) that Arouca/Maloney be renamed Trincity/Maloney;
 - (ii) that D’Abadie/O’Meara be renamed Malabar/Mausica;
 - (iii) that Lopinot/Bon Air West be renamed Arouca/Lopinot;
 - (iv) that St. Joseph be renamed Aranguez/St. Joseph; and
 - (v) that Pointe-a-Pierre be renamed Claxton Bay;
- (f) that the names of thirty-six (36) constituencies remain unchanged, *viz*: Arima, Barataria/San Juan, Caroni Central, Caroni East, Chaguanas East, Chaguanas West, Couva North, Couva South, Cumuto/Manzanilla, Diego Martin Central, Diego Martin North/East, Diego Martin West, Fyzabad, La Brea, La Horquetta/Talparo, Laventille East/Morvant, Laventille West, Mayaro, Moruga/Tableland, Naparima, Oropouche East, Oropouche West, Point Fortin, Port-of-Spain North/St. Ann’s West, Port-of-Spain South, Princes Town, San Fernando East, San Fernando West, Siparia, St. Ann’s East, St. Augustine, Tabaquite, Tobago East, Tobago West, Toco/Sangre Grande and Tunapuna;
- (g) that the names of the forty-one (41) constituencies, changed and unchanged, be as outlined in Appendix D of the Report;

- (h) that the boundaries of the forty-one (41) constituencies, altered and unaltered, be as described in Appendix E of the Report; and
- (i) that the distribution of Polling Divisions by constituency be in accordance with that shown in Appendix F of the Report:

AND WHEREAS it is provided by subsection (3) of section 72 of the Constitution, that as soon as may be after the Commission has submitted a report under paragraph (a) of subsection (1) of the said section 72, the Minister designated by the Prime Minister for this purpose shall lay before the House of Representatives for its approval, the draft of an Order by the President for giving effect, whether with or without modifications to the recommendations contained in the report:

AND WHEREAS a draft of this Order giving effect without modifications to the recommendations contained in the report of the Commission was laid before the House of Representatives for its approval by the Minister designated for this purpose by the Prime Minister on the 9th day of December, 2024 and was approved by resolution of the House of Representatives on the 9th day of December, 2024:

Now, therefore, I, NIGEL DE FREITAS, Acting President, do hereby order as follows:

- | | |
|--------------------------------|--|
| Citation | 1. This Order may be cited as the Elections and Boundaries Commission Order, 2024. |
| Boundaries
Schedule | 2. Trinidad is hereby divided into the thirty-nine (39) constituencies in the boundaries whereof are defined in the Schedule to this Order and Tobago remains divided into two constituencies. |
| L.N. No. 94 of
2020 revoked | 3. The Elections and Boundaries Commission Order, 2020 is revoked. |

(Clause 2)

SCHEDULE

REPUBLIC OF TRINIDAD AND TOBAGO

YEAR 2024 REPORT

OF THE

ELECTIONS AND BOUNDARIES COMMISSION

ON THE

REVIEW OF THE CONSTITUENCY BOUNDARIES

PURSUANT TO SECTION 72

ELECTIONS AND BOUNDARIES COMMISSION

OF THE CONSTITUTION OF

THE REPUBLIC OF TRINIDAD AND TOBAGO

DATED: 13TH MARCH, 2024



YEAR 2024

Review of Constituency Boundaries



13th March, 2024

REPUBLIC OF TRINIDAD AND TOBAGO

YEAR 2024 REPORT

OF THE

ELECTIONS AND BOUNDARIES COMMISSION

ON THE

REVIEW OF CONSTITUENCY BOUNDARIES

PURSUANT TO SECTION 72

OF THE CONSTITUTION OF

THE REPUBLIC OF TRINIDAD AND TOBAGO

DATED: 13TH MARCH, 2024

THIS PAGE IS INTENTIONALLY LEFT BLANK

TABLE OF CONTENTS

Folio	
VI – VII	ALPHABETICAL INDEX OF CONSTITUENCIES
IX – XXVII	THE TEXT
1	APPENDIX A: List of Registration Areas in Trinidad and Tobago and the number of electors in each such area
2	APPENDIX B: Data on the distribution of the electorate in existing constituencies in Trinidad and Tobago and the increase and the decrease in the electorate since the Year 2019 Boundaries Report
3	APPENDIX C: Data on the distribution of the electorate in existing constituencies in Trinidad and Tobago
4 – 5	APPENDIX D:
4	i. Names of constituencies recommended for Trinidad and the number of electors proposed for each constituency
5	ii. Names of constituencies recommended for Tobago and the number of electors proposed for each constituency
6 - 105	APPENDIX E: Recommended Boundaries of Constituencies
7 – 8	Constituency of Aranguez/St. Joseph
9 – 11	Constituency of Arima
12 - 14	Constituency of Arouca/Lopinot
15 – 16	Constituency of Barataria/San Juan
17 – 18	Constituency of Caroni Central
19 – 20	Constituency of Caroni East
21 – 22	Constituency of Chaguanas East
23 – 24	Constituency of Chaguanas West
25 – 26	Constituency of Claxton Bay
27 – 28	Constituency of Couva North
29 – 31	Constituency of Couva South
32 – 34	Constituency of Cumuto/Manzanilla
35 – 37	Constituency of Diego Martin Central
38 – 40	Constituency of Diego Martin North/East
41 – 42	Constituency of Diego Martin West
43 – 45	Constituency of Fyzabad
46 – 47	Constituency of La Brea
48 – 50	Constituency of La Horquetta/Talparo
51 – 53	Constituency of Laventille East/Morvant
54 – 56	Constituency of Laventille West
57 – 58	Constituency of Malabar/Mausica
59 – 60	Constituency of Mayaro

IV

TABLE OF CONTENTS (cont.)

Folio	
61 – 62	Constituency of Moruga/Tableland
63 – 64	Constituency of Naparima
65 – 67	Constituency of Oropouche East
68 – 70	Constituency of Oropouche West
71 – 72	Constituency of Point Fortin
73 – 75	Constituency of Port of Spain North/St. Ann's West
76 – 78	Constituency of Port of Spain South
79 – 80	Constituency of Princes Town
81 – 83	Constituency of San Fernando East
84 – 85	Constituency of San Fernando West
86 – 87	Constituency of Siparia
88 – 90	Constituency of St. Ann's East
91 – 92	Constituency of St. Augustine
93 – 95	Constituency of Tabaquite
96 – 97	Constituency of Tobago East
98 – 99	Constituency of Tobago West
100 – 101	Constituency of Toco/Sangre Grande
102 – 103	Constituency of Trincity/Maloney
104 – 105	Constituency of Tunapuna
106 – 113	APPENDIX F: The distribution of Polling Divisions by constituency
	(col.) 1. Name of Constituency
	(col.) 2. Polling Division distribution within constituency as of Year 2019 Report
	(col.) 3. Recommended Polling Division distribution within constituency
	(col.) 4. Prescribed Adjustments
114 – 115	APPENDIX G: Composite map of the recommended Constituencies in the Republic of Trinidad and Tobago

THIS PAGE IS INTENTIONALLY LEFT BLANK

VI

ALPHABETICAL INDEX OF CONSTITUENCIES

	Page
ARANGUEZ/ST. JOSEPH	7 – 8
ARIMA	9 – 11
AROUCA/LOPINOT	12 – 14
BARATARIA/SAN JUAN	15 – 16
CARONI CENTRAL	17 – 18
CARONI EAST	19 – 20
CHAGUANAS EAST	21 – 22
CHAGUANAS WEST	23 – 24
CLAXTON BAY	25 – 26
COUVA NORTH	27 – 28
COUVA SOUTH	29 – 31
CUMUTO/MANZANILLA	32 – 34
DIEGO MARTIN CENTRAL	35 – 37
DIEGO MARTIN NORTH/EAST	38 – 40
DIEGO MARTIN WEST	41 – 42
FYZABAD	43 – 45
LA BREA	46 – 47
LA HORQUETTA/TALPARO	48 – 50
LAVENTILLE EAST/MORVANT	51 – 53
LAVENTILLE WEST	54 – 56
MALABAR/MAUSICA	57 – 58
MAYARO	59 – 60
MORUGA/TABLELAND	61 – 62
NAPARIMA	63 – 64
OROPOUCHE EAST	65 – 67
OROPOUCHE WEST	68 – 70
POINT FORTIN	71 – 72
PORT-OF-SPAIN NORTH/ST. ANN'S WEST	73 – 75
PORT-OF-SPAIN SOUTH	76 – 78

VII

ALPHABETICAL INDEX OF CONSTITUENCIES (cont.)

	Page
PRINCES TOWN	79 – 80
SAN FERNANDO EAST	81 – 83
SAN FERNANDO WEST	84 – 85
SIPARIA	86 – 87
ST. ANN'S EAST	88 – 90
ST. AUGUSTINE	91 – 92
TABAQUITE	93 – 95
TOBAGO EAST	96 – 97
TOBAGO WEST	98 – 99
TOCO/SANGRE GRANDE	100 – 101
TRINCITY/MALONEY	102 – 103
TUNAPUNA	104 – 105

THIS PAGE IS INTENTIONALLY LEFT BLANK

IX

**YEAR 2024 REPORT OF THE ELECTIONS AND BOUNDARIES
COMMISSION ON THE REVIEW OF CONSTITUENCY BOUNDARIES,
PURSUANT TO SECTION 72 OF THE CONSTITUTION OF THE
REPUBLIC OF TRINIDAD AND TOBAGO**

TO: *DR. THE HONOURABLE KEITH ROWLEY,
PRIME MINISTER*

AND

*THE HONOURABLE BRIDGID ANNISSETTE-GEORGE,
SPEAKER OF THE HOUSE OF REPRESENTATIVES*

The Elections and Boundaries Commission (the Commission) hereby submits its Year 2024 Report on the review of the number and boundaries of the Constituencies into which Trinidad and Tobago is divided, pursuant to Section 72 of the Constitution of the Republic of Trinidad and Tobago (the Constitution).

Specifically, subsection 72(1) of the Constitution requires the Commission to review, periodically, the number and boundaries of the Constituencies into which Trinidad and Tobago is divided for the purpose of elections to the House of Representatives (the House); and to submit to the Speaker of this body and to the Prime Minister for presentation to the House, reports either:

- “(a) showing the constituencies into which it recommends that Trinidad and Tobago should be divided in order to give effect to the rules set out in the Second Schedule; or
- (b) stating that, in the opinion of the Commission, no alteration is required to the existing number or boundary of constituencies in order to give effect to the said rules.”

Subsection 72(2) of the Constitution prescribes as follows:

“Reports under subsection (1) shall be submitted by the Commission not less than two nor more than five years from the date of submission of its last report.”

The last Report of the Commission, executed in pursuance of its responsibilities under subsections 72(1) and 72(2) as aforementioned, was submitted on 14th March 2019. Thus, the deadline for the submission of the instant Report (the Report) is 13th March 2024.

The Report is submitted for such action as is provided for by subsections (3) and (6) of Section 72 of the Constitution which prescribes as follows:

- “(3) As soon as may be after the Commission has submitted a report under subsection (1)(a) the Minister designated by the Prime Minister for this purpose (in this section called “the Minister”) shall lay before the House of Representatives for its approval the draft of an Order by the President for giving effect, whether with or without modifications, to the recommendations contained in the report, and that draft may make provision for any matters

X

which appear to the Minister to be incidental to or consequential upon the other provisions of the draft.”

- “(6) Where any draft made under this section is approved by resolution of the House of Representatives, the Minister shall submit it to the President who shall make the Order in terms of the draft; and that Order shall come into force on such day as may be specified therein and, until revoked by a further Order made by the President in accordance with the provisions of this section, shall have the force of law.”

PRESCRIBED CONSTITUENCIES

It should be noted that with respect to the elections to the House, Section 70 of the Constitution stipulates that:

- “(1) Trinidad and Tobago shall be divided into thirty-six constituencies or such other number as may be provided for by an Order made by the President in accordance with the provisions of this Part and each such constituency shall return one member to the House of Representatives.
- (2) Not less than two such constituencies shall be in the Island of Tobago.”

On the recommendation of the Commission contained in its Year 2004 Report, the number of constituencies in Trinidad was increased from thirty-four (34) to thirty-nine (39); while the number in Tobago remained at two (2); totalling forty-one (41) constituencies throughout the country.

In this regard, reference is made to The Elections and Boundaries Commission Order, 2020 made by the President of the Republic of Trinidad and Tobago, and published as Legal Notice No. 94 in Legal Supplement Part B, Vol. 59, No. 69 dated 13th May, 2020 which prescribes as follows:

“Trinidad is hereby divided into thirty-nine constituencies the boundaries whereof are defined in the Second Schedule to this Order and Tobago remains divided into two constituencies.”

The Commission analysed electorate figures individually for Trinidad and for Tobago, from the Year 2014 Report to the instant report. As illustrated in Figure 1, the average number of electors per constituency quoted for each respective report has shown consistent growth, with the relative rate of increase being higher in Tobago. This contrasts with Trinidad where a notable lessening of this rate was detected; a pattern which is analogous to the trend in the overall change in the average number of electors per constituency for the country. Considering this ongoing trend, the Commission finds no reason to recommend a change in the number of constituencies at this time.

XI

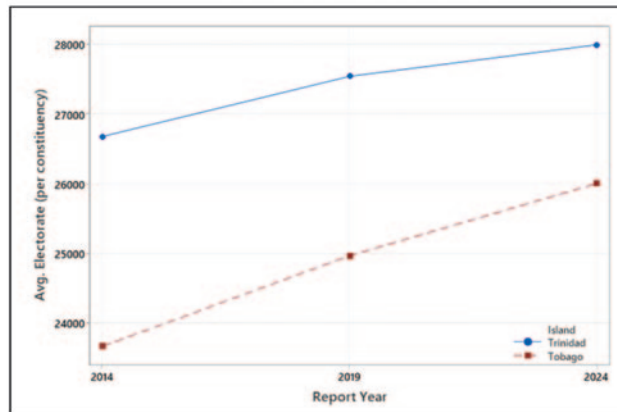


Figure 1: Chart of the average number of electors per constituency for the Years 2014, 2019, and 2024 Reports.

THE ANNUAL LIST

Subsections (1) and (2) of Section 29 of the Representation of the People Act, Chapter 1:01 (the Act) provides as follows:

- “(1) The Commission shall, in respect of each Parliamentary, Municipal Council and the Tobago House of Assembly electoral district, publish on 1st July of every year a list (hereinafter referred to as the annual list) of all persons qualified to be, and duly registered as, electors in that electoral district.
- (2) The annual list shall continue in force until 30th June of the following year and on the commencement of an electoral registration shall be deemed to be the preliminary list of electors for that electoral district.”

However, Legal Notice No. 176 in Legal Supplement Part B, Vol. 62, No. 95 dated 20th June, 2023 prescribed that the publication date of the annual list of electors be varied from 1st July, 2023 to 30th November, 2023, resulting from the commencement of electoral registration on the 20th June, 2023 in relation to the Local Government Election which was held on 14th August, 2023.

The Annual List of Electors which was published on 30th November, 2023 contained a total of one million, one hundred and forty-seven thousand, two hundred and forty-three (1,147,243) names of registered electors. Of this number, one million, ninety-five thousand and eighty (1,095,080) electors were registered to vote in Trinidad; while fifty-two thousand, one hundred and sixty-three (52,163) were registered to vote in Tobago.

For the purposes of this report, the Commission utilized the numbers reflected in the 2023 Annual List of Electors. A listing of the Registration Areas in Trinidad and Tobago, showing the number of electors in each, is provided at Appendix A.

In Appendix B, comparative data are tabulated for Trinidad and for Tobago showing the distribution of the electorate, by constituency, given in (a) the Commission’s Year 2019 Report on the Review of Constituency Boundaries pursuant to Section 72 of the Constitution, and (b) the instant Report.

XII

APPLICATION OF THE DELIMITATION OF CONSTITUENCY RULES

In the Second Schedule of the Constitution, the following prescriptions are provided under “BOUNDARIES AND CONSTITUENCIES”:

- “1. These rules are the Delimitation of Constituencies Rules in accordance with which the constituencies of Trinidad and Tobago are to be delimited under section 72(1).
2. Subject to paragraph 3, the electorate shall so far as is practicable be equal in all constituencies.
3. The number of constituencies in Tobago shall not be less than two.
4. In Trinidad and in Tobago, respectively, the electorate in any constituency shall not be more than one hundred and ten per cent nor be less than ninety per cent of the total electorate of the island divided by the number of constituencies in that island.
5. Special attention shall be paid to the needs of sparsely populated areas which on account of size, isolation or inadequacy of communications cannot adequately be represented by a single member of Parliament.
6. Natural boundaries such as major highways and rivers shall be used wherever possible.
7. In this schedule “Trinidad” means the Island of Trinidad and its offshore islands, and “Tobago” means the Island of Tobago and its offshore islands.”

Upon Application of Rule 4 of the Second Schedule, referred to in the foregoing, the relevant parameters shown in the table below were determined using the figures for the total electorate in Trinidad, and in Tobago respectively; that is one million, ninety-five thousand and eighty (1,095,080), and fifty-two thousand, one hundred and sixty-three (52,163).

Table 1: Elector Parameters for Trinidad and Tobago

BAND PARAMETER (ELECTORS)	TRINIDAD	TOBAGO
<i>AVERAGE PER CONSTITUENCY (\bar{x})</i>	28,079	26,082
<i>PERMISSIBLE UPPER LIMIT (PUL)</i>	30,887	28,690
<i>PERMISSIBLE LOWER LIMIT (PLL)</i>	25,271	23,473

Inspection of the data contained in the table labelled Appendix C, which shows the distribution of the electorate in Trinidad and Tobago, reveals that four (4) constituencies, viz: Toco/Sangre Grande, D’Abadie/O’Meara, Caroni Central and Cumuto/Manzanilla fall above the Permissible Upper Limit; while five (5) constituencies, viz: Port of Spain North/St. Ann’s West, Port of Spain South, San Fernando East, San Fernando West and Pointe-a-Pierre fall below the Permissible Lower Limit. This analysis¹ is outlined in Figures 1 and 2 for the islands of Trinidad and Tobago, respectively.

¹ \bar{x} denotes the statistical average of the electorate, from which the PUL and PLL were derived for each island.

The chart displays the electorate for two constituencies: Tobago West and Tobago East. The y-axis represents the electorate size, ranging from 20,000 to 30,000. The x-axis lists the constituencies. Two horizontal lines are drawn across the chart: a red line for the PUL threshold at approximately 28,700 and a blue line for the PLL threshold at approximately 23,600. The bar for Tobago West is above the PUL line, while the bar for Tobago East is below the PLL line.

Constituency	Electorate (approx.)	Threshold
Tobago West	28,500	PUL (28,700)
Tobago East	23,800	PLL (23,600)

XIV

- A. CONSTITUENCY: CARONI CENTRAL
 ELECTORATE: 31,305 (418 above the PUL)
 POLLING DIVISIONS: 33 (prior to adjustment)

ADJUSTMENT:

Polling Division 3081 in Caroni Central with an electorate of 461 was transferred to Tabaquite, thereby reducing the electorate of Caroni Central to 30,844, and the number of Polling Divisions to 32. Collaterally, the electorate of Tabaquite was increased to 29,589 which is within the permissible limit. Correspondingly, the number of Polling Divisions in Tabaquite was increased by one (1) to 39.

This adjustment, made at the southern extent of the constituency, represented a minimal change to ensure compliance with the Second Schedule, while maintaining the use of natural boundaries and mitigating any significant separation of communities into different constituencies.

SUMMARY OF RESULTS OF ADJUSTMENTS UNDER 'A':

- i. Constituency: Caroni Central
 Electorate: 30,844
 Polling Divisions: 32
- ii. Constituency: Tabaquite
 Electorate: 29,589
 Polling Divisions: 39

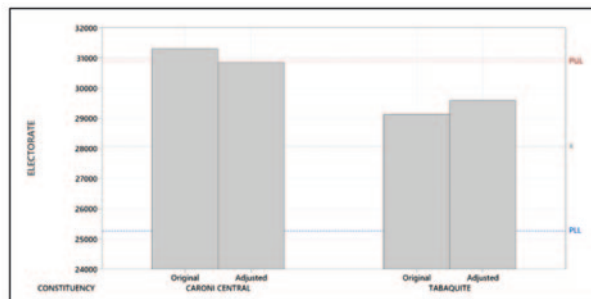


Figure 4: Adjustment impact on electorate for Caroni Central and Tabaquite.



Figure 5: Map of Caroni Central indicating the Polling Division transferred.

XV

B. CONSTITUENCY: POINT-A-PIERRE
 ELECTORATE: 25,094 (177 below the PLL)
 POLLING DIVISIONS: 31 (prior to adjustment)

ADJUSTMENT:

Polling Division 3206 with an electorate of 936 was transferred to this constituency from Tabaquite, thereby increasing the electorate of Pointe-a-Pierre to 26,030 and increasing the number of Polling Divisions to 32. Collaterally, with adjustments made under 'A', the electorate of Tabaquite was reduced to 28,653 which is within the permissible limits. Correspondingly, the number of Polling Divisions in Tabaquite was reduced by one (1) to 38.

This adjustment, made on the north-eastern extent of the constituency, was best suited based on the significant number of electors belonging to this Polling Division residing on the western side of the Uriah Butler Highway.

SUMMARY OF RESULTS OF ADJUSTMENTS UNDER 'B':

- i. Constituency: Pointe-a-Pierre
 Electorate: 26,030
 Polling Divisions: 32
- ii. Constituency: Tabaquite
 Electorate: 28,653
 Polling Divisions: 38

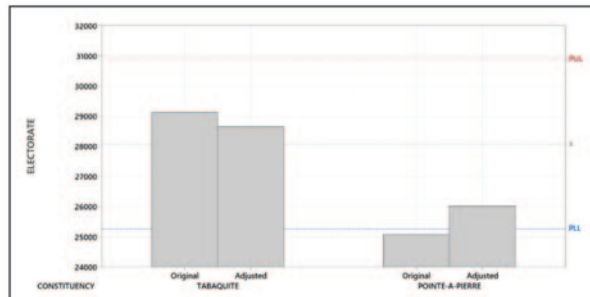


Figure 6: Adjustment impact on electorate for Pointe-a-Pierre and Tabaquite.



Figure 7: Map of Pointe-a-Pierre indicating the Polling Division transferred.

XVI

C. CONSTITUENCY:	CUMUTO/MANZANILLA
ELECTORATE:	30,957 (70 above the PUL)
POLLING DIVISIONS:	54 (prior to adjustment)

ADJUSTMENT:

Polling Division 2390 in Cumuto/Manzanilla with an electorate of 407 was transferred to La Horquetta/Talparo, thereby reducing the electorate of Cumuto/Manzanilla to 30,550, and the number of Polling Divisions to 53. Collaterally, the electorate of La Horquetta/Talparo was increased to 28,526 which is within the permissible limits. Correspondingly, the number of Polling Divisions in La Horquetta/Talparo was increased by one (1) to 36.

This adjustment, made on the south-western extent of the constituency, reduced the degree of community fragmentation between the constituencies of Cumuto/Manzanilla and La Horquetta/Talparo while also minimizing the impact of the adjustment to conform to the Rules set out in the Second Schedule.

SUMMARY OF RESULTS OF ADJUSTMENTS UNDER 'C':

- i. Constituency: Cumuto/Manzanilla
Electorate: 30,550
Polling Divisions: 53
- ii. Constituency: La Horquetta/Talparo
Electorate: 28,526
Polling Divisions: 36

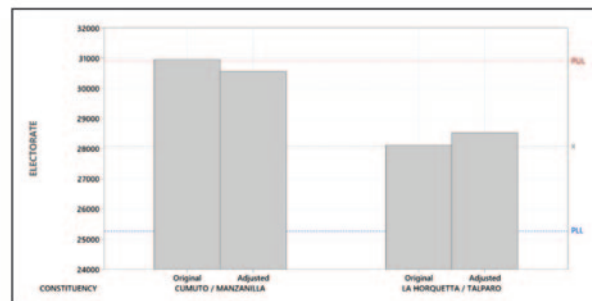


Figure 8: Adjustment impact on electorate for Cumuto/Manzanilla and La Horquetta/Talparo.



Figure 9: Map of Cumuto/Manzanilla indicating the Polling Division transferred.

XVII

D. CONSTITUENCY:	D'ABADIE/O'MEARA
ELECTORATE:	31,495 (608 above the PUL)
POLLING DIVISIONS:	36 (prior to adjustment)

ADJUSTMENT:

Polling Division 1806 in D'Abadie/O'Meara with an electorate of 2,401 was transferred to Arouca/Maloney, thereby reducing the electorate of D'Abadie/O'Meara to 29,094, and the number of Polling Divisions to 35. Collaterally, the electorate of Arouca/Maloney was increased to 28,946 which is within the permissible limits. Correspondingly, the number of Polling Divisions in Arouca/Maloney was increased by one (1) to 25.

The adjustment, made on the north-western extent of the constituency, reduced the degree of community fragmentation while enhancing the boundary description through the use of more easily discernible natural boundaries.

SUMMARY OF RESULTS OF ADJUSTMENTS UNDER 'D':

- i. Constituency: D'Abadie/O'Meara
Electorate: 29,094
Polling Divisions: 35
- ii. Constituency: Arouca/Maloney
Electorate: 28,946
Polling Divisions: 25

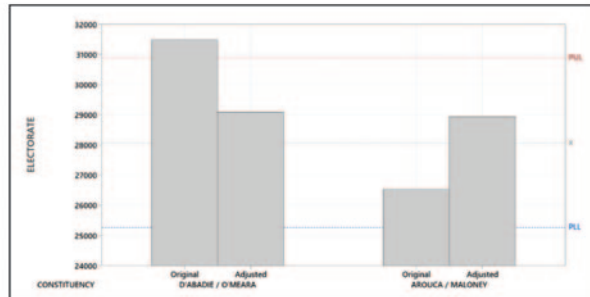


Figure 10: Adjustment impact on electorate for D'Abadie/O'Meara and Arouca/Maloney.



Figure 11: Map of D'Abadie/O'Meara indicating the Polling Division transferred.

XVIII

E. CONSTITUENCY:	PORT OF SPAIN NORTH/ST. ANN'S WEST
ELECTORATE:	25,081 (190 below the PLL)
POLLING DIVISIONS:	62 (prior to adjustment)

ADJUSTMENT:

Polling Division 0750 with an electorate of 814 was transferred to this constituency from Laventille West, thereby increasing the electorate of Port of Spain North/St. Ann's West to 25,895 and increasing the number of Polling Divisions to 63. Collaterally, the electorate of Laventille West was reduced to 25,224 which is below the PLL, and subsequently aligned to the Second Schedule through adjustments outlined in 'F'. Correspondingly, the number of Polling Divisions in Laventille West was reduced by one (1) to 25. The electorate of Laventille West was further adjusted as outlined in "F" so as to conform with the Second Schedule.

This adjustment, made on the south-eastern extent of the constituency, better aligned this region of the constituency with the boundary of the City of Port of Spain.

SUMMARY OF RESULTS OF ADJUSTMENTS UNDER 'E':

- i. Constituency: Port of Spain North/St. Ann's West
Electorate: 25,895
Polling Divisions: 63
- ii. Constituency: Laventille West
Electorate: 25,224
Polling Divisions: 25

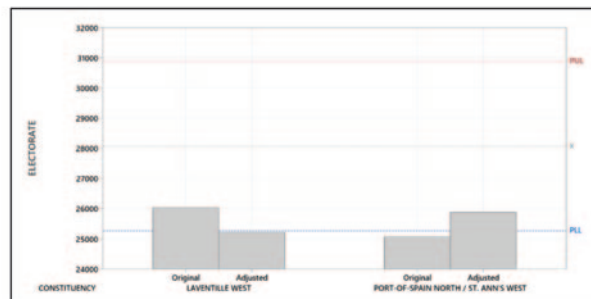


Figure 12:
Adjustment impact on
electorate for Port of
Spain North/St. Ann's
West and Laventille
West.

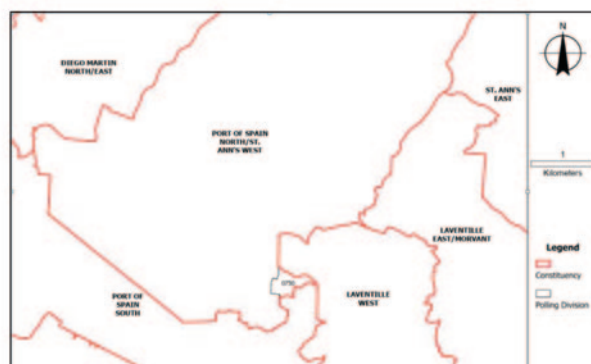


Figure 13: Map of
Port of Spain
North/St. Ann's West
indicating the Polling
Division transferred.

XIX

F. CONSTITUENCY:	PORT OF SPAIN SOUTH
ELECTORATE:	24,663 (608 below the PLL)
POLLING DIVISIONS:	63 (prior to adjustment)

ADJUSTMENT:

Polling Division 0700 with an electorate of 1,193 was transferred to this constituency from Laventille West, thereby increasing the electorate of Port of Spain South to 25,856 and increasing the number of Polling Divisions to 64. Correspondingly, the number of Polling Divisions in Laventille West was reduced by one (1) to 24. Collaterally, with adjustments made under 'E', the electorate of Laventille West was reduced to 24,031 which is below the PLL. Polling Divisions 1210, 1190 and 1310 with an electorate of 389, 629 and 308 respectively, were therefore transferred from Laventille East/Morvant to Laventille West. This resulted in a reduction of the electorate in Laventille East/Morvant to 25,352, and the number of Polling Divisions therein to 36.

This adjustment, made on the eastern extent of Port of Spain South, better aligned this region of the constituency with the boundary of the City of Port of Spain. Subsequent transfers of Polling Divisions were necessary to redistribute the electorate towards ensuring that Laventille West and Laventille East/Morvant conformed to the Rules set out in the Second Schedule.

SUMMARY OF RESULTS OF ADJUSTMENTS UNDER 'F':

i. Constituency:	Port of Spain South
Electorate:	25,856
Polling Divisions:	64
ii. Constituency:	Laventille West
Electorate:	25,357
Polling Divisions:	24
iii. Constituency:	Laventille East/Morvant
Electorate:	25,352
Polling Divisions:	36

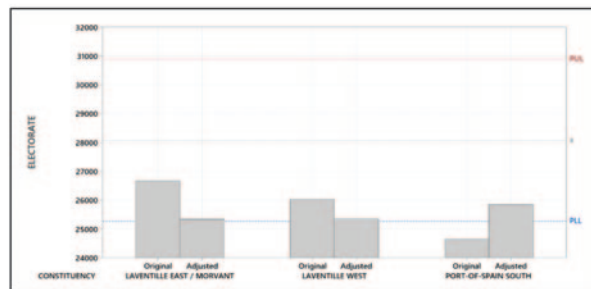


Figure 15: Adjustment impact on electorate for Port of Spain South, Laventille West and Laventille East/Morvant.

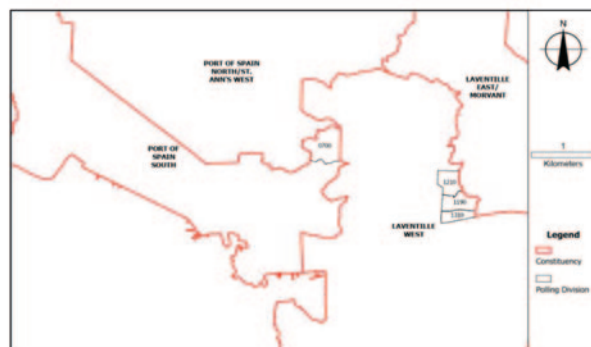


Figure 14: Map of Port of Spain South indicating the Polling Divisions transferred, and subsequent adjustments.

XX

G. CONSTITUENCY:	SAN FERNANDO EAST
ELECTORATE:	25,231 (40 below the PLL)
POLLING DIVISIONS:	43 (prior to adjustment)

ADJUSTMENT:

Polling Divisions 3871 and 3874 with an electorate of 714 and 627 respectively were transferred to this constituency from Oropouche East, thereby increasing the electorate of San Fernando East to 26,572 and increasing the number of Polling Divisions to 45. Collaterally, the electorate of Oropouche East was reduced to 27,746 which is within the permissible limits. Correspondingly, the number of Polling Divisions in Oropouche East was reduced by two (2) to 33.

This adjustment, made on the southern extent of the constituency, further amalgamated regions of the City of San Fernando and associated communities, into the constituency. The Polling Divisions transferred also accommodated for necessary adjustments between the boundary of San Fernando East and West (see 'H') towards ensuring both constituencies conform with the Second Schedule.

SUMMARY OF RESULTS OF ADJUSTMENTS UNDER 'G':

- i. Constituency: San Fernando East
Electorate: 26,572
Polling Divisions: 45
- ii. Constituency: Oropouche East
Electorate: 27,746
Polling Divisions: 33

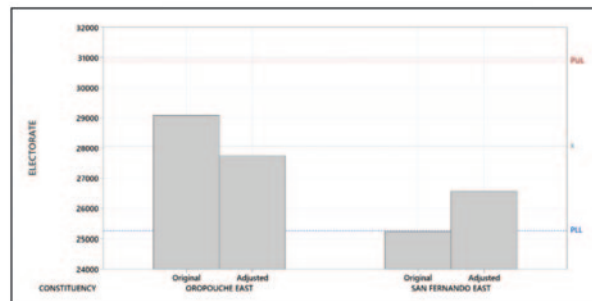


Figure 16: Adjustment impact on electorate for San Fernando East and Oropouche East.



Figure 17: Map of San Fernando East indicating the Polling Divisions transferred.

XXI

H. CONSTITUENCY:	SAN FERNANDO WEST
ELECTORATE:	24,448 (823 below the PLL)
POLLING DIVISIONS:	59 (prior to adjustment)

ADJUSTMENT:

Polling Divisions 4005 and 4006 with an electorate of 453 and 473 respectively were transferred to this constituency from San Fernando East, thereby increasing the electorate of San Fernando West to 25,374 and increasing the number of Polling Divisions to 61. Collaterally, the electorate of San Fernando East was reduced to 25,646 which is within the permissible limits. Correspondingly, the number of Polling Divisions in San Fernando East was reduced by two (2) to 43.

This adjustment, made on the north-eastern extent of the constituency, bolstered the description of the constituency's boundary and further minimized community fragmentation, through aligning the boundary with the natural boundary of the Vistabella River.

SUMMARY OF RESULTS OF ADJUSTMENTS UNDER 'H':

- i. Constituency: San Fernando West
Electorate: 25,374
Polling Divisions: 61
- ii. Constituency: San Fernando East
Electorate: 25,646
Polling Divisions: 43

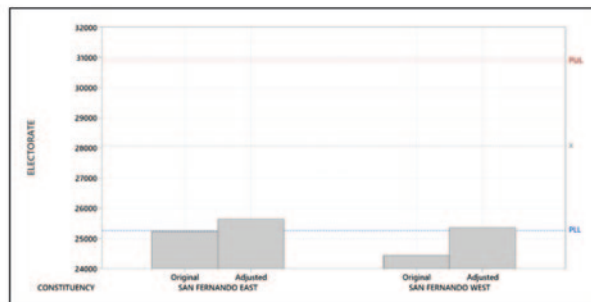


Figure 18: Adjustment impact on electorate for San Fernando West and San Fernando East.



Figure 19: Map of San Fernando East indicating the Polling Divisions transferred.

XXII

I. CONSTITUENCY:	TOCO/SANGRE GRANDE
ELECTORATE:	32,498 (1,611 above the PUL)
POLLING DIVISIONS:	49 (prior to adjustment)

ADJUSTMENT:

Polling Division 2100 in Toco/Sangre Grande with an electorate of 2,000 was transferred to Arima, thereby reducing the electorate of Toco/Sangre Grande to 30,498, and the number of Polling Divisions to 48. Collaterally, the electorate of Arima was increased to 28,577 which is within the permissible limits. Correspondingly, the number of Polling Divisions in Arima was increased by one (1) to 41.

This adjustment, made on the western extent of the constituency, further extended the use of the Eastern Main Road and Valencia Road as easily discernible and prominent natural boundaries. Although this boundary does unavoidably incorporate the use of imaginary lines in its description, these are present in unpopulated regions of the constituency.

SUMMARY OF RESULTS OF ADJUSTMENTS UNDER 'I':

i. Constituency:	Toco/Sangre Grande
Electorate:	30,498
Polling Divisions:	48
ii. Constituency:	Arima
Electorate:	28,577
Polling Divisions:	41

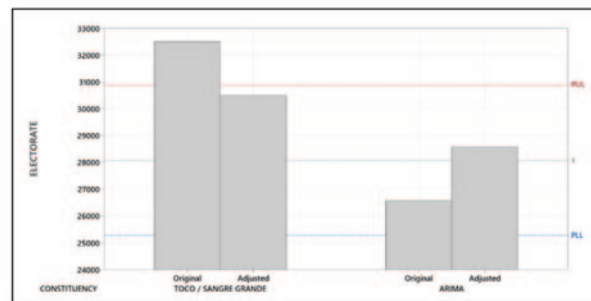


Figure 20:
Adjustment impact on
electorate for
Toco/Sangre Grande
and Arima.



Figure 21: Map of
Toco/Sangre Grande
indicating the Polling
Division transferred.

XXIII

NOMENCLATURE**1. METHODOLOGY**

The Commission also commenced a review of the names of constituencies to more properly reflect the geographical areas encompassed within a constituency. Building patterns were examined using Geographic Information Systems and objectively analysed using the Getis-Ord Gi* algorithm² for each constituency in Trinidad and Tobago. These were further coupled with community mappings³ to derive suitable names of constituencies. This was based on the geographic extent of settlements coupled with its Getis-Ord Gi* expression for the identification of representative communities – forming the basis of the recommendations for the changes in constituency names in the instant Report.

2. CONSTITUENCY NAMES

The Commission also considered that, so as to minimise any confusion in the minds of the electorate, it will recommend these name changes on a phased basis. The recommended changes at this time are:

- A. The constituency of Arouca/Maloney is to be renamed Trincity/Maloney.
- B. The constituency of D'Abadie/O'Meara is to be renamed Malabar/Mausica
- C. The constituency of Lopinot/Bon Air West is to be renamed Arouca/Lopinot
- D. The constituency of St. Joseph is to be renamed Aranguez/St. Joseph.
- E. The constituency of Pointe-a-Pierre is to be renamed Claxton Bay.

Apart from the aforementioned changes to constituency names, the remaining thirty-six constituencies are not recommended to be renamed at this time.

² Getis, A., and J. K. Ord, 1992, The Analysis of Spatial Association by the Use of Distance Statistics. *Geographical Analysis*, Vol. 24, Issue 3, pp. 189-206.

³ CSO, 2011, *Delineation of Communities in Trinidad and Tobago*, GIS Shapefiles, Central Statistical Office, Ministry of Planning and Development, Government of the Republic of Trinidad and Tobago

XXIV

RECOMMENDATIONS

The Commission therefore recommends as follows:

- i. That the number of constituencies recommended in the instant Report remain unchanged for Trinidad and Tobago. That is, thirty-nine (39) in Trinidad and two (2) in Tobago, as in the Year 2019 Report.
- ii. That no change be made in the boundaries of the following twenty-three (23) constituencies in Trinidad, viz:
 - a. Barataria/San Juan
 - b. Caroni East
 - c. Chaguanas East
 - d. Chaguanas West
 - e. Couva North
 - f. Couva South
 - g. Diego Martin Central
 - h. Diego Martin North/East
 - i. Diego Martin West
 - j. Fyzabad
 - k. La Brea
 - l. Lopinot/Bon Air West
 - m. Mayaro
 - n. Moruga/Tableland
 - o. Naparima
 - p. Oropouche West
 - q. Point Fortin
 - r. Princes Town
 - s. Siparia
 - t. St. Ann's East
 - u. St. Augustine
 - v. St. Joseph
 - w. Tunapuna
- iii. That no change be made in the configuration of the two (2) constituencies in the electoral area of Tobago, viz:
 - a. Tobago East
 - b. Tobago West
- iv. Alteration of the boundaries of sixteen (16) constituencies in the electoral area of Trinidad. These are:
 - a. In Caroni Central, due to the transfer of Polling Division 3081 from this constituency to Tabaquite;
 - b. In Tabaquite, due to the transfer of Polling Division 3081 from Caroni Central; and in addition, the transfer from it of Polling Division 3206 to Pointe-a-Pierre;

XXV

- c. In Pointe-a-Pierre, due to the transfer of Polling Division 3206 from Tabaquite;
 - d. In Cumuto/Manzanilla, due to the transfer of Polling Division 2390 from this constituency to La Horquetta/Talparo;
 - e. In La Horquetta/Talparo, due to the transfer of Polling Division 2390 from Cumuto/Manzanilla;
 - f. In D'Abadie/O'Meara, due to the transfer of Polling Division 1806 from this constituency to Arouca/Maloney;
 - g. In Arouca/Maloney, due to the transfer of Polling Division 1806 from D'Abadie/O'Meara;
 - h. In Port of Spain North/St. Ann's West, due to the transfer of Polling Division 0750 from Laventille West;
 - i. In Port of Spain South, due to the transfer of Polling Division 0700 from Laventille West;
 - j. In Laventille West, due to the transfer of Polling Divisions 0750 and 0700 from this constituency to Port of Spain North/St. Ann's West and Port of Spain South respectively; and in addition, the transfer of Polling Divisions 1210, 1190 and 1310 from Laventille East/Morvant;
 - k. In Laventille East/Morvant, due to the transfer of Polling Divisions 1210, 1190 and 1310 from this constituency to Laventille West;
 - l. In San Fernando East, due to the transfer of Polling Divisions 3871 and 3874 from Oropouche East; in addition, the transfer of Polling Divisions 4005 and 4006 from San Fernando East to San Fernando West;
 - m. In Oropouche East, due to the transfer of Polling Divisions 3871 and 3874 from this constituency to San Fernando East;
 - n. In San Fernando West, due to the transfer of Polling Divisions 4005 and 4006 from San Fernando East;
 - o. In Toco/Sangre Grande, due to the transfer of Polling Division 2100 from this constituency to Arima;
 - p. In Arima, due to the transfer of Polling Division 2100 from Toco/Sangre Grande.
- v. That the names of five (5) constituencies will be renamed. These are:
- a. Arouca/Maloney is to be renamed Trincity/Maloney
 - b. D'Abadie/O'Meara is to be renamed Malabar/Mausica
 - c. Lopinot/Bon Air West is to be renamed Arouca/Lopinot
 - d. St. Joseph is to be renamed Aranguez/St. Joseph
 - e. Pointe-a-Pierre is to be renamed Claxton Bay
- vi. That the names of thirty-six (36) constituencies will remain unchanged. These are:
- a. Arima
 - b. Barataria/San Juan
 - c. Caroni Central
 - d. Caroni East
 - e. Chaguanas East
 - f. Chaguanas West

XXVI

- g. Couva North
- h. Couva South
- i. Cumuto/Manzanilla
- j. Diego Martin Central
- k. Diego Martin North/East
- l. Diego Martin West
- m. Fyzabad
- n. La Brea
- o. La Horquetta/Talparo
- p. Laventille East/Morvant
- q. Laventille West
- r. Mayaro
- s. Moruga/Tableland
- t. Naparima
- u. Oropouche East
- v. Oropouche West
- w. Point Fortin
- x. Port of Spain North/St. Ann's West
- y. Port of Spain South
- z. Princes Town
- aa. San Fernando East
- bb. San Fernando West
- cc. Siparia
- dd. St. Ann's East
- ee. St. Augustine
- ff. Tabaquite
- gg. Tobago East
- hh. Tobago West
- ii. Toco/Sangre Grande
- jj. Tunapuna

- vii. That the names of the forty-one (41) constituencies, changed and unchanged, should be outlined in Appendix D.
- viii. That the boundaries of the forty-one (41) constituencies, altered and unaltered, should be described in Appendix E.
- ix. That the distribution of Polling Divisions by constituency should be in accordance with that shown in Appendix F.

XXVII



Dated this 13th day of March, 2024

THE ELECTIONS AND BOUNDARIES COMMISSION

MARK RAMKERRYSINGH
CHAIRMAN

DANIELLE CHOW
MEMBER

ROSLYN KHAN CUMMINGS
MEMBER

GILLIAN MACINTYRE
MEMBER

WENDELL C. WALLACE
MEMBER

THIS PAGE IS INTENTIONALLY LEFT BLANK

APPENDIX A

LIST OF REGISTRATION AREAS IN TRINIDAD AND TOBAGO AND
THE NUMBER OF ELECTORS IN EACH SUCH AREA

<i>NAME OF REGISTRATION AREA</i>	<i>NO. OF ELECTORS AS OF THE 2023 ANNUAL LIST</i>
<i>ARIMA</i>	29,952
<i>CHAGUANAS</i>	70,572
<i>COUVA</i>	90,197
<i>DIEGO MARTIN</i>	89,854
<i>LAVENTILLE</i>	49,957
<i>MAYARO/RIO CLARO</i>	30,333
<i>PENAL/DEBE</i>	79,076
<i>PIARCO</i>	114,273
<i>POINT FORTIN</i>	17,614
<i>PORT OF SPAIN</i>	37,510
<i>PRINCES TOWN</i>	84,280
<i>SAN FERNANDO</i>	50,003
<i>SAN JUAN</i>	87,069
<i>SANGRE GRANDE</i>	61,285
<i>SIPARIA</i>	73,101
<i>TABAQUITE/TALPARO</i>	63,499
<i>TOBAGO</i>	52,163
<i>TUNAPUNA</i>	66,505
<i>TOTAL</i>	1,147,243

APPENDIX B

**DATA ON THE DISTRIBUTION OF THE ELECTORATE IN EXISTING
CONSTITUENCIES IN TRINIDAD AND TOBAGO
AND THE INCREASE AND THE DECREASE IN THE ELECTORATE SINCE THE
YEAR 2019 BOUNDARIES REPORT**

CONSTITUENCY	ELECTORATE AS AT DECEMBER 04 TH , 2018	ELECTORATE AS AT NOVEMBER 30 TH , 2023	INCREASE	DECREASE
ARIMA	26,241	26,577	336	-
AROUCA/MALONEY	26,718	26,545	-	173
BARATARIA/SAN JUAN	25,591	25,282	-	309
CARONI CENTRAL	29,417	31,305	1,888	-
CARONI EAST	28,593	29,713	1,120	-
CHAGUANAS EAST	26,330	27,354	1,024	-
CHAGUANAS WEST	28,453	28,881	428	-
COUVA NORTH	30,366	30,443	77	-
COUVA SOUTH	29,253	30,716	1,463	-
CUMUTO/MANZANILLA	28,677	30,957	2,280	-
DIEGO MARTIN CENTRAL	29,633	29,674	41	-
DIEGO MARTIN NORTH/EAST	28,991	29,727	736	-
DIEGO MARTIN WEST	29,716	29,953	237	-
FYZABAD	27,391	27,520	129	-
LA BREA	25,737	26,401	664	-
LA HORQUETTA/TALPARO	27,038	28,119	1,081	-
LAVENTILLE EAST/MORVANT	28,007	26,678	-	1,329
LAVENTILLE WEST	26,474	26,038	-	436
LOPINOT/BON AIR WEST	27,563	28,252	689	-
D'ABADIE/O'MEARA	30,260	31,495	1,235	-
MAYARO	28,603	29,234	631	-
MORUGA/TABLELAND	28,713	29,434	721	-
NAPARIMA	27,003	27,069	66	-
OROPOUCHE EAST	28,285	29,087	802	-
OROPOUCHE WEST	24,631	25,427	796	-
POINT FORTIN	25,757	26,300	543	-
POINTE-A-PIERRE	24,994	25,094	100	-
PORT OF SPAIN NORTH/ST. ANN'S WEST	24,230	25,081	851	-
PORT OF SPAIN SOUTH	23,530	24,663	1,133	-
PRINCES TOWN	27,083	27,606	523	-
SAN FERNANDO EAST	25,442	25,231	-	211
SAN FERNANDO WEST	24,339	24,448	109	-
SIPARIA	28,469	28,881	412	-
ST. ANN'S EAST	29,192	29,881	689	-
ST. AUGUSTINE	27,918	28,323	405	-
ST. JOSEPH	28,105	28,553	448	-
TABAQUITE	28,643	29,128	485	-
TOCO/SANGRE GRANDE	31,599	32,498	899	-
TUNAPUNA	27,179	27,512	333	-
TRINIDAD TOTAL	1,074,164	1,095,080	23,374	2,458
TOBAGO				
TOBAGO EAST	22,730	23,685	955	-
TOBAGO WEST	27,197	28,478	1,281	-
TOBAGO TOTAL	49,927	52,163	2,236	-

APPENDIX C

DATA ON THE DISTRIBUTION OF THE ELECTORATE IN EXISTING
CONSTITUENCIES IN TRINIDAD AND TOBAGO

CONSTITUENCY	ELECTORATE AS AT DECEMBER 04 th , 2018	ELECTORATE AS AT NOVEMBER 30 th , 2023	INCREASE	DECREASE	OUTSIDE OF THE BAND
ARIMA	26,241	26,577	336	-	
AROUCAMALONEY	26,718	26,545	-	173	
BARATARIA/SAN JUAN	25,591	25,282	-	309	
CARONI CENTRAL	29,417	31,305	1,888	-	•
CARONI EAST	28,593	29,713	1,120	-	
CHAGUANAS EAST	26,330	27,354	1,024	-	
CHAGUANAS WEST	28,453	28,881	428	-	
COUVA NORTH	30,366	30,443	77	-	
COUVA SOUTH	29,253	30,716	1,463	-	
CUMUTO/MANZANILLA	28,677	30,957	2,280	-	•
D'ABADIE O'MEARA	30,260	31,495	1,235	-	•
DIEGO MARTIN CENTRAL	29,633	29,674	41	-	
DIEGO MARTIN NORTH/EAST	28,991	29,727	736	-	
DIEGO MARTIN WEST	29,716	29,953	237	-	
FYZABAD	27,391	27,520	129	-	
LA BREA	25,737	26,401	664	-	
LA HORQUETTA/TALPARO	27,038	28,119	1,081	-	
LAVENTILLE EAST/MORVANT	28,007	26,678	-	1,329	
LAVENTILLE WEST	26,474	26,038	-	436	
LOPINOT/BON AIR WEST	27,563	28,252	689	-	
MAYARO	28,603	29,234	631	-	
MORUGA/TABLELAND	28,713	29,434	721	-	
NAPARIMA	27,003	27,069	66	-	
OROPOUCHE EAST	28,285	29,087	802	-	
OROPOUCHE WEST	24,631	25,427	796	-	
POINT FORTIN	25,757	26,300	543	-	
POINTE-A-PIERRE	24,994	25,094	100	-	•
PORT OF SPAIN NORTH/ST. ANN'S WEST	24,230	25,081	851	-	•
PORT OF SPAIN SOUTH	23,530	24,663	1,133	-	•
PRINCES TOWN	27,083	27,606	523	-	
SAN FERNANDO EAST	25,442	25,231	-	211	•
SAN FERNANDO WEST	24,339	24,448	109	-	•
SIPARIA	28,469	28,881	412	-	
ST. ANN'S EAST	29,192	29,881	689	-	
ST. AUGUSTINE	27,918	28,323	405	-	
ST. JOSEPH	28,105	28,553	448	-	
TABAQUITE	28,643	29,128	485	-	
TOCO/SANGRE GRANDE	31,599	32,498	899	-	•
TUNAPUNA	27,179	27,512	333	-	
TRINIDAD TOTAL	1,074,164	1,095,080	23,374	2,458	
TOBAGO					
TOBAGO EAST	22,730	23,685	955	-	
TOBAGO WEST	27,197	28,478	1,281	-	
TOBAGO TOTAL	49,927	52,163	2,236	-	

• Indicates an electorate outside of the Permissible Upper and Lower Limits.

APPENDIX D

(i) NAMES OF CONSTITUENCIES RECOMMENDED FOR TRINIDAD AND
THE NUMBER OF ELECTORS PROPOSED FOR EACH CONSTITUENCY

Total Electorate in the island of Trinidad	1,095,080
Average number of electors per constituency in the island of Trinidad	28,079
Maximum and minimum number of electors respectively, permissible in any one constituency in Trinidad in accordance with the provisions of Rule 4 of the Second Schedule to the Constitution.	(max.) 30,887 (min.) 25,271

NAME OF CONSTITUENCY	NUMBER OF ELECTORS
○ ARANGUEZ/ST. JOSEPH	28,553
● ARIMA	28,577
○ AROUCA/LOPINOT	28,252
○ BARATARIA/SAN JUAN	25,282
● CARONI CENTRAL	30,844
○ CARONI EAST	29,713
○ CHAGUANAS EAST	27,354
○ CHAGUANAS WEST	28,881
● CLAXTON BAY	26,030
○ COUVA NORTH	30,443
○ COUVA SOUTH	30,716
● CUMUTO/MANZANILLA	30,550
○ DIEGO MARTIN CENTRAL	29,674
○ DIEGO MARTIN NORTH/EAST	29,727
○ DIEGO MARTIN WEST	29,953
○ FYZABAD	27,520
○ LA BREA	26,401
● LA HORQUETTA/TALPARO	28,526
● LAVENTILLE EAST/MORVANT	25,352
● LAVENTILLE WEST	25,357
● MALABAR/MAUSICA	29,094
○ MAYARO	29,234
○ MORUGA/TABLELAND	29,434
○ NAPARIMA	27,069
● OROPOUCHE EAST	27,746
○ OROPOUCHE WEST	25,427
○ POINT FORTIN	26,300
● PORT OF SPAIN NORTH/ST. ANN'S WEST	25,895
● PORT OF SPAIN SOUTH	25,856
○ PRINCES TOWN	27,606
● SAN FERNANDO EAST	25,646
● SAN FERNANDO WEST	25,374
○ SIPARIA	28,881
○ ST. ANN'S EAST	29,881
○ ST. AUGUSTINE	28,323
● TABAQUITE	28,653
● TOCO/SANGRE GRANDE	30,498
● TRINCITY/MALONEY	28,946
○ TUNAPUNA	27,512
TOTAL	1,095,080

- Boundaries of these constituencies have been adjusted to allow for compliance with the Rules
- Boundaries of these constituencies remain unchanged

(ii) NAMES OF CONSTITUENCIES RECOMMENDED FOR TOBAGO AND THE
NUMBER OF ELECTORS PROPOSED FOR EACH CONSTITUENCY

Total Electorate in the island of Tobago		52,163
Average number of electors per constituency in the island of Tobago		26,082
Maximum and minimum number of electors respectively, permissible in any one constituency in Tobago in accordance with the provisions of Rule 4 of the Second Schedule to the Constitution.	(max.)	28,690
	(min.)	23,473

NAME OF CONSTITUENCY		NUMBER OF ELECTORS
○	TOBAGO EAST	23,685
○	TOBAGO WEST	28,478
	TOTAL	52,163

- Boundaries of these constituencies have been adjusted to allow for compliance with the Rules
- Boundaries of these constituencies remain unchanged

APPENDIX E
RECOMMENDED BOUNDARIES OF
CONSTITUENCIES

CONSTITUENCY OF ARANGUEZ/ST. JOSEPH

Comprising the following Polling Divisions:

1030, 1031, 1032, 1035, 1036, 1037, 1040, 1041, 1042, 1045, 1046, 1047, 1050, 1055, 1060, 1070, 1075, 1080, 1085, 1450, 1455, 1460, 1461, 1465, 1466, 1467, 1470, 1475, 1480, 1485, 1490, 1495, 1496, 1500, 1506, 1507, 1508, 1510, 1514, 1515, 1520, 1525, 1530.

ELECTORATE – 28,553

(In the following boundary descriptions, wherever a boundary line is described as passing along a road, street, avenue, trace or other roadway, the centre line of such road, street, avenue, trace or other roadway is indicated. Wherever ownership of land is indicated by name, it should be interpreted as referring to the current or previous ownership of such land.)

- NORTH** From the point at the junction of Santa Cruz Old Road and Quarry Road proceeding in a generally north-easterly direction along Quarry Road to its northern end; thence in a generally north-easterly direction along an imaginary line to the north-western corner of lands of John Clement; thence in a generally easterly direction along the northern boundaries of lands of John Clement, H. Dipnarian and lands of the State to and along the northern boundary of lands of the Mount Hope Estate; thence in a generally easterly direction along the northern boundary of the Mount Hope Estate to the point at the south-eastern corner of lands of J. B. La Forest (21a. 1r. 13p.); thence north-eastwards along the eastern boundary of the said lands to the point where it meets the western boundary of what was formerly the Ward of Tacarigua; thence south-eastwards along the said boundary to the point where a road commonly known as the American Road crosses it; thence eastwards along the said road to Caiman Road; thence proceeding by an imaginary line due north-eastwards to the western end of Balata Hill Road; thence in a generally south-easterly direction along the said road to the point at its junction with Maracas Royal Road.
- EAST** From the last-mentioned point proceeding south-westwards along Maracas Royal Road to the point where it crosses the west bank of the St. Joseph River; thence in a generally south-easterly direction along the west bank of the said river to the point where it is crossed by the Eastern Main Road; thence eastwards along the Eastern Main Road to the point at its junction with the Southern Main Road (Curepe Junction); thence in a generally southerly direction along the Southern Main Road to the east-bound carriage-way of the Churchill-Roosevelt Highway; thence in a generally westerly direction along the east-bound carriage-way of the Churchill-Roosevelt Highway to the north-bound carriage-way of the Uriah Butler Highway; thence in a generally southerly direction along the north-bound carriage-way of the Uriah Butler Highway to the point where it crosses the north bank of the Caroni River.
- SOUTH** From the last-mentioned point proceeding in a generally westerly direction along the north bank of the Caroni River to the point where the Aranguez Canal empties into the Caroni River.
- WEST** From the last-mentioned point proceeding in a generally northerly direction along the east bank of the Aranguez Canal to and along Boundary Road Extension (South); thence across the Churchill-Roosevelt Highway to Boundary Road Extension (North); thence first northwards and then westwards along Boundary Road Extension (North) to Boundary Road; thence northwards along Boundary Road to Aranguez Road; thence north-westwards along Aranguez Road to the point at its junction with the Eastern Main Road; thence westwards along the Eastern Main Road to the point at its junction with Saddle Road (the Croisee); thence north-eastwards along Saddle Road to Real Street; thence continuing north-eastwards along Real Street to the east bank of the San Juan River; thence in a generally north-easterly direction along the east bank of the San Juan River to the point where it meets an imaginary line drawn westwards from the junction of Santa Cruz Old Road and Quarry Road; thence proceeding eastwards along the said imaginary line to the point at the junction of Santa Cruz Old Road and Quarry Road at the point of commencement



CONSTITUENCY OF ARIMA

Comprising the following Polling Divisions:

1910, 1915, 1920, 1925, 1930, 1935, 1936, 1937, 1938, 1946, 1980, 1985, 1995, 1996, 2000, 2005, 2010, 2015, 2020, 2025, 2030, 2035, 2040, 2041, 2082, 2083, 2084, 2086, 2087, 2088, 2089, 2090, 2091, 2092, 2093, 2094, 2095, 2096, 2097, 2098, 2100.

ELECTORATE – 28,577

(In the following boundary descriptions, wherever a boundary line is described as passing along a road, street, avenue, trace or other roadway, the centre line of such road, street, avenue, trace, or other roadway is indicated. Wherever ownership of land is indicated by name, it should be interpreted as referring to the current or previous ownership of such land.)

- NORTH** From the point on the sea coast where an imaginary line drawn northwards from the Las Cuevas Trigonometrical Station meets it, proceeding in a generally north-easterly direction along the said sea coast to the point on the north-eastern corner of the Regional Corporation of Tunapuna/Piarco.
- EAST** From the last-mentioned point proceeding in a generally southerly direction along the eastern boundary of the Regional Corporation of Tunapuna/Piarco, as described in the Municipal Corporations (Amendment) Act, 1992, to wit: "by a line commencing from the sea at a point north of the north-eastern corner of lands originally granted to Bascillia Coa and running south along the eastern boundary of the said lands and the eastern boundaries of lands originally granted to Luciana Casadillo, Edward John and Bascillia Romero and thence southwards until it reaches the crest of the ridge of hills forming the eastern watershed of the Madamas River; thence along the eastern and southern watershed of the Madamas River to the point where it meets an imaginary straight line drawn due east from the western boundary of the Valencia Ward, proceeding eastwards along the said imaginary straight line to the point where it meets an imaginary straight line drawn due north from the point where the northern end of Quare Road meets it at the Hollis Reservoir; thence proceeding in a generally south-westerly direction along the said imaginary straight line to the northern end of Quare Road and continuing in a generally southerly direction along the said road to the point at its junction with Valencia Road.
- SOUTH** From the last-mentioned point proceeding in a generally south-westerly direction along Valencia Road to the point at its junction with the Eastern Main Road and continuing in a generally south-westerly and then in a westerly direction along the Eastern Main Road to Antigua Road; thence in a generally southerly direction along Antigua Road to the Churchill-Roosevelt Highway; thence in a generally westerly and then south-westerly direction along the Churchill-Roosevelt Highway to the point where it crosses the east bank of the Arima River; thence in a generally north-westerly direction along the east bank of the Arima River to the point where it meets an imaginary line drawn eastwards from the eastern end of Bellamy Street; thence in a generally westerly direction along the said imaginary line to the eastern end of Bellamy Street; thence in a generally westerly direction along Bellamy Street to Tumpuna Road; thence in a generally southerly direction along Tumpuna Road to Henri Street; thence in a generally westerly direction along Henri Street to Jean Street; thence in a generally northerly direction along Jean Street to Jean Street Extension; thence in a generally westerly and then southerly direction along Jean Street Extension to Malabar Branch Road; thence in a generally westerly direction along Malabar Branch Road to Gooding Trace; thence in a generally north-westerly direction along Gooding Trace to its junction with Malabar Road where it abuts the Trinidad and Tobago Government Railway Reserve; thence in a generally westerly direction along the Trinidad and Tobago Government Railway Reserve to its junction with Subero Street at the eastern end of the Priority Bus Route; thence in a generally westerly direction along the Priority Bus Route to the point where it crosses the east bank of the Mausica River.

Constituency of Arima – Continued

WEST From the last-mentioned point proceeding in a generally northerly direction along the east bank of the Mautica River to the point where it is crossed by the Eastern Main Road; thence north-eastwards along the Eastern Main Road to and along John Shaw Avenue to Industry Street; thence northwards along Industry Street to Rawle Circular; thence north-eastwards along Rawle Circular to Gordon Street; thence in a generally north-easterly direction along Gordon Street to Mautica Street; thence westwards along Mautica Street to and along Arima Old Road to the point where it crosses the east bank of the Mautiquita Ravine (western boundary of the Borough of Arima); thence in a generally northerly, westerly and again northerly direction along the east bank of the Mautiquita Ravine to the point where it crosses the southern boundary of lands now or formerly owned by Werner Bruno Carl Hillebrand referred to in No. 1385, Folio 125 of the Real Property Register Book as the Allelujah Estate comprising (38a. 3r. 1p.); thence eastwards along the southern boundary of the said parcel of land to its south-eastern corner at Calvary Branch Trace formerly known as Marine Branch Trace; thence north-westwards along the said Marine Branch Trace to the crest of a ridge of hills; thence northwards along the said ridge of hills to Mautica Trigonometrical Station No. 172; thence continuing along the said ridge of hills to the point where it meets a branch ridge of hills running southwards from the main ridge of the Northern Range; thence northwards along the said branch ridge to the point where Cangrejal Trigonometrical Station No. 8 meets a branch ridge running southwards from the main ridge of hills of the Northern Range; thence northwards along the said ridge passing through Trigonometrical Stations El Padre No. 168 and Guacharo No. 170 to the point at the crest of the main ridge of hills on the Northern Range; thence westwards along the said ridge of hills to the point where the ridge passing through Las Cuevas Forest Reserve meets it; thence in a generally northerly direction along the said ridge to the Las Cuevas Trigonometrical Station and continuing due north along an imaginary line to the sea coast at the point of commencement.



CONSTITUENCY OF AROUCA/LOPINOT

Comprising the following Polling Divisions:

1765, 1770, 1775, 1780, 1781, 1782, 1783, 1784, 1810, 1814, 1835, 1840, 1845, 1846, 1847, 1848, 1850, 1851, 1855, 1860, 1862*, 1865, 1867*, 1869*, 1870, 1872*, 1940, 1941, 1942, 1943, 1945, 1947*, 1949*, 1951*, 1953*, 1963*, 1964*, 1990, 1991.

ELECTORATE – 28,252

(In the following boundary descriptions, wherever a boundary line is described as passing along a road, street, avenue, trace or other roadway, the centre line of such road, street, avenue, trace or other roadway is indicated. Wherever ownership of land is indicated by name, it should be interpreted as referring to the current or previous ownership of such land.)

- NORTH** From the point at the north-eastern corner of lands reserved for the Caura Catchment Area at what was formerly the northern boundary of the Ward of Tacarigua proceeding in an easterly direction along the said boundary to the point at the north-eastern corner of what was formerly the Ward of Tacarigua at the crest of a branch ridge of hills running southwards from the Northern Range.
- EAST** From the last-mentioned point proceeding in a generally southerly direction along the crest of the branch ridge of hills passing through Trigonometrical Stations Guacharo No. 170 and El Padre No. 168 to Trigonometrical Station Cangrejal No. 8; thence south-eastwards along the said ridge of hills to Mausica Trigonometrical Station No. 172; thence southwards along the said ridge of hills to Calvary Branch Trace formerly known as Marine Trace; thence south-eastwards along the said Trace to the point on the south-eastern corner of a parcel of land now or formerly owned by Werner Bruno Carl Hillebrand referred to in Volume 1385 – Folio 125 of the Real Property Register Book as Alleulujah Estate comprising (38a. 3r. 1p.); thence westwards along the southern boundary of the said parcel of land to the point where it is crossed by the west bank of the branch of the Mauxiquita Ravine; thence in a generally southerly direction along the said bank to Arima Old Road; thence eastwards along the Arima Old Road to and along Mausica Street to Gordon Street; thence in a generally south-westerly direction along Gordon Street to Rawle Circular; thence south-westwards along Rawle Circular to Industry Street; thence southwards along Industry Street to its junction with John Shaw Avenue.
- SOUTH** From the last-mentioned point proceeding in a generally south-westerly direction along John Shaw Avenue to the Eastern Main Road; thence in a generally south-westerly direction along the Eastern Main Road to the point where it crosses the west bank of the Arouca River; thence in a generally south-westerly direction along the west bank of the Arouca River to the point where it is crossed by the Priority Bus Route; thence in a generally north-westerly direction along the Priority Bus Route to the point where it crosses the Eastern Main Road; thence in a generally westerly and then north-westerly direction along the Eastern Main Road to its junction with Thavenot Street.
- WEST** From the last-mentioned point proceeding in a generally northerly direction along Thavenot Street to Gittens Street; thence in a generally easterly direction along Gittens Street to St. Michael's Road; thence in a generally northerly direction along St. Michael's Road to the point where it crosses the southern boundary of the St. Michael's Estate; thence in a generally easterly direction along the southern boundary of St. Michael's Estate and the southern boundary of lands of C. and D. Simmons (56a. 1r. 14p.), now State Lands; thence eastwards and northwards along the southern and eastern boundaries of the said lands to the point where it meets the southern boundary of the Tacarigua Forest Reserve (1,749 acres); thence eastwards and northwards along the southern and eastern boundaries of the said Tacarigua Forest Reserve (1,749 acres) to the north-western boundary of lands of W. A. Bruce (14a. 2r. 33p.); thence proceeding north-eastwards along an imaginary line to the point where the south-western corner of lands of M. A. Richards (9a. 3r. 32p.) abuts the eastern boundary of the Tacarigua Forest Reserve (1,749 acres);

Constituency of Arouca/Lopinot – Continued

WEST (cont.)	thence in a generally northerly direction along the eastern boundary of the said Forest Reserve to the point where it abuts the south-eastern boundary of lands reserved for the Caura Catchment Area; thence in a generally northerly direction along the eastern boundary of lands reserved for the Caura Catchment Area to the north-eastern corner at the northern boundary of what was formerly the Ward of Tacarigua at the point of commencement.
-----------------	--

Note: The Polling Division numbers against which an asterisk appears were created after the submission of the Year 2019 Report.



CONSTITUENCY OF BARATARIA/SAN JUAN

Comprising the following Polling Divisions:

1095, 1100, 1105, 1106, 1110, 1120, 1125, 1130, 1320, 1325, 1330, 1335, 1336, 1337, 1340, 1345, 1350, 1355, 1360, 1365, 1370, 1375, 1380, 1385, 1390, 1395, 1400, 1405, 1406*, 1407*, 1408*, 1410, 1411, 1415, 1416, 1417*, 1418*, 1419*, 1420, 1425, 1430, 1431, 1432, 1435, 1436, 1440, 1445.

ELECTORATE – 25,282

(In the following boundary descriptions, wherever a boundary line is described as passing along a road, street, avenue, trace or other roadway, the centre line of such road, street, avenue, trace or other roadway is indicated. Wherever ownership of land is indicated by name, it should be interpreted as referring to the current or previous ownership of such land.)

NORTH	From the point at Morvant Junction where the Churchill-Roosevelt Highway Link Road meets the Eastern Main Road proceeding eastwards along the Eastern Main Road to Fourth Avenue; thence northwards along Fourth Avenue to First Street; thence eastwards along First Street to Prizgar Road; thence northwards and eastwards along Prizgar Road to Mission Road; thence northwards along Mission Road to Mission Road Extension; thence westwards along Mission Road Extension to its western end; thence proceeding by an imaginary line due west to the east bank of Nicholasville Ravine at the eastern boundary of lands of Aranguéz Estate; thence in a generally northerly direction along the east bank of the said ravine at the eastern boundary of Aranguéz Estate to the point where it meets the east bank of Shende Street Ravine; thence in a generally north-easterly direction along the east bank of Shende Street Ravine to Shende Street; thence westwards along Shende Street to the point where it meets Bagatelle Extension Trace passing between Lots Nos. 18 and 20 Shende Street; thence in a generally northerly and then north-easterly direction along Bagatelle Extension Trace to Bagatelle Road where Bagatelle Road turns north; thence in a generally north-easterly direction along Bagatelle Road to Saddle Road; thence in a generally southerly direction along Saddle Road to the point at its junction with the Eastern Main Road and El Socorro Road (the Croisec); thence eastwards along the Eastern Main Road to the point where it meets Aranguéz Road.
EAST	From the last-mentioned point proceeding south-eastwards along Aranguéz Road to Boundary Road; thence southwards along Boundary Road to Boundary Road Extension (north); thence first eastwards and then southwards along Boundary Road Extension (north) across the Churchill-Roosevelt Highway to Boundary Road Extension (south); thence southwards along Boundary Road Extension (south) to the west bank of the Aranguéz Canal; thence in a generally southerly direction along the west bank of the Aranguéz Canal to the point where the Aranguéz Canal empties into the Caroni River.
SOUTH	From the last-mentioned point proceeding in a westerly direction along the north bank of the Caroni River to the point at its confluence with Malick River.
WEST	From the last-mentioned point proceeding in a generally northerly direction along the east bank of the Malick River to the point where it is crossed by the Churchill-Roosevelt Highway Link Road; thence northwards along the Churchill-Roosevelt Highway Link Road to the point at its junction with the Eastern Main Road at the Morvant Junction at the point of commencement.

Note: The Polling Division numbers against which an asterisk appears were created after the submission of the Year 2019 Report.



CONSTITUENCY OF CARONI CENTRAL

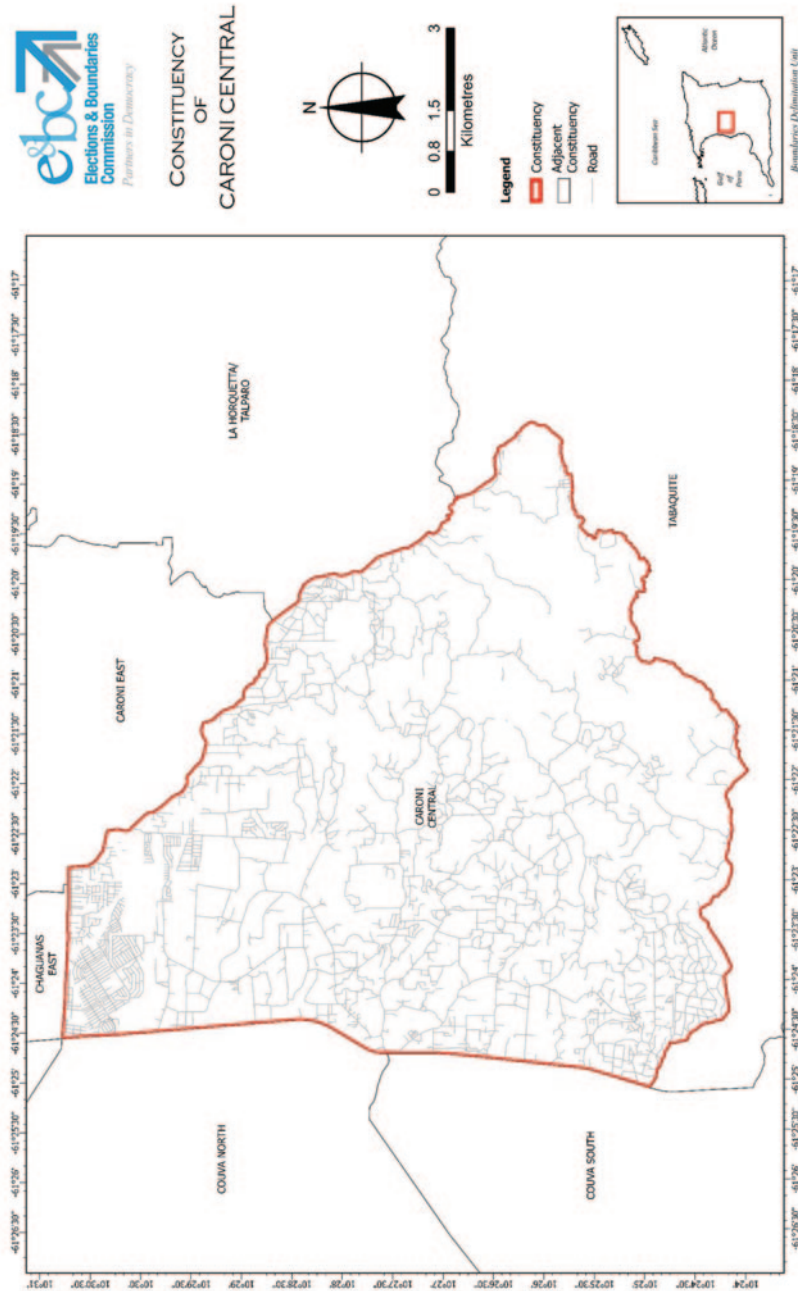
Comprising the following Polling Divisions:

2790, 2795, 2796, 2835, 2840, 2841, 2842, 2843, 2844, 2845, 2846, 2847, 2848, 2849, 2900, 3001, 3005, 3006, 3010, 3015, 3020, 3035, 3040, 3045, 3046, 3047, 3050, 3051, 3052, 3060, 3065, 3070.

ELECTORATE – 30,844

(In the following boundary descriptions, wherever a boundary line is described as passing along a road, street, avenue, trace or other roadway, the centre line of such road, street, avenue, trace or other roadway is indicated. Wherever ownership of land is indicated by name, it should be interpreted as referring to the current or previous ownership of such land.)

- | | |
|-------|---|
| NORTH | From the point where the north-bound carriageway of the Solomon Hochoy Highway crosses the Southern Main Road at the Chaguanas Flyover proceeding in a generally easterly direction along the Southern Main Road to Caparo Valley-Brasso Road; thence in a generally easterly direction along Caparo Valley-Brasso Road to its junction with Longdenville Local Road. |
| EAST | From the last-mentioned point proceeding in a generally south-easterly direction along Caparo Valley-Brasso Road to the Caparo River Road; thence eastwards along Caparo River Road to its junction with the Trinidad Government Railway Reserve formerly known as the Tabaquite Line; thence southwards along the said Railway Reserve to Mamoral Road; thence south-westwards along the said road to the point where it meets Brasso Caparo Station Road. |
| SOUTH | From the last-mentioned point proceeding in a generally south-westerly direction along Brasso Caparo Station Road to Gran Couva Road; thence in a westerly direction along Gran Couva Road to the point where it is crossed by the north-bound carriageway of the Solomon Hochoy Highway. |
| WEST | From the last-mentioned point proceeding in a generally northerly direction along the north-bound carriageway of the Solomon Hochoy Highway to the point where it crosses the Southern Main Road at the Chaguanas Flyover at the point of commencement. |



CONSTITUENCY OF CARONI EAST

Comprising the following Polling Divisions:

1796, 2685, 2690, 2691, 2692, 2693, 2694, 2695, 2700, 2705, 2706, 2710, 2715, 2717, 2780, 2781,
2785, 2786, 2800, 2805, 2806, 2807, 2808, 2810, 2829, 2830.

ELECTORATE – 29,713

(In the following boundary descriptions, wherever a boundary line is described as passing along a road, street, avenue, trace or other roadway, the centre line of such road, street, avenue, trace or other roadway is indicated. Wherever ownership of land is indicated by name, it should be interpreted as referring to the current or previous ownership of such land.)

- NORTH** From the point where Caroni Cemetery Trace meets the south bank of the Caroni River at the north-western corner of the Public Burial Ground (2 acres) proceeding in a generally easterly direction along the south bank of the Caroni River to the point where it is crossed by El Carmen Branch Road.
- EAST** From the last-mentioned point proceeding in a generally south-westerly direction along El Carmen Branch Road to Caroni Road; thence in a generally southerly direction along Caroni Road to Las Lomas No. 1 Road; thence in a generally southerly direction along Las Lomas No. 1 Road to Chin Chin Road; thence in a generally southerly and then north-westerly direction along Chin Chin Road to the point where it crosses the eastern boundary of lands of Jattan Rampersadsingh; thence in a generally southerly and then westerly direction along the eastern and southern boundaries of the lands of Jattan Rampersadsingh to the point where it meets the north bank of the Cunupia River; thence in a generally south-easterly direction along the north bank of the Cunupia River to the point where it is crossed by Savary Road; thence in a generally westerly direction along Savary Road to David Toby Trace; thence in a generally north-westerly direction along David Toby Trace to Toby Hercules Trace; thence in a generally southerly direction along Toby Hercules Trace to a trace reserve at the northern boundary of lands of Roopnarine Seelal (5a. 1r. 38p.); thence in a generally southerly direction along the said trace reserve to Ravine Sable Road; thence in a generally westerly direction along Ravine Sable Road to Fletchers Trace; thence in a generally southerly direction along Fletcher Trace to Todds Station Road; thence in a generally south-westerly direction along Todds Station Road to its junction with Caparo Valley Brasso Road.
- SOUTH** From the last-mentioned point proceeding in a generally north-westerly direction along Caparo Valley Brasso Road to its junction with Alfred Kowlessar Street.
- WEST** From the last-mentioned point proceeding in a generally northerly direction along Alfred Kowlessar Street to Amaroosingh Street; thence in a generally westerly direction along Amaroosingh Street to Lamont Street; thence in a generally northerly direction along Lamont Street to Lamont Street Extension also called Stafford Park; thence in a generally north-westerly direction along Lamont Street Extension also called Stafford Park to Enterprise Street; thence in a generally north-westerly direction along Enterprise Street to the Southern Main Road; thence in a generally northerly direction along the Southern Main Road to Caroni South Bank Road; thence eastwards along the Caroni South Bank Road to Caroni Cemetery Trace; thence northwards, eastwards and again northwards along Caroni Cemetery Trace to the point where it meets the south bank of the Caroni River at the north-western boundary of the Public Burial Ground (2 acres) at the point of commencement.



CONSTITUENCY OF CHAGUANAS EAST

Comprising the following Polling Divisions:

2716, 2718, 2719, 2720, 2770, 2771, 2772, 2814, 2815, 2816, 2817, 2818, 2819, 2820, 2821, 2822, 2823, 2824, 2825, 2826, 2827, 2828, 2831, 2832, 2833*, 2834*, 2837*, 2839*, 2850, 2851, 2852, 2853, 2855, 2856, 2857, 2858.

ELECTORATE – 27,354

(In the following boundary descriptions, wherever a boundary line is described as passing along a road, street, avenue, trace or other roadway, the centre line of such road, street, avenue, trace or other roadway is indicated. Wherever ownership of land is indicated by name, it should be interpreted as referring to the current or previous ownership of such land.)

NORTH & EAST	From the junction of Warren Munroe Trace and the Southern Main Road proceeding in a generally southerly direction along the Southern Main Road to Enterprise Street; thence in a generally south-easterly direction along Enterprise Street to Lamont Street Extension also called Stafford Park; thence in a generally south-easterly direction along Lamont Street Extension also called Stafford Park to Lamont Street; thence in a generally southerly direction along Lamont Street to Amaroosingh Street; thence in a generally easterly direction along Amaroosingh Street to Alfred Kowlessar Street; thence in a generally southerly direction along Alfred Kowlessar Street to its junction with Caparo Valley Brasso Road.
SOUTH	From the last-mentioned point proceeding in a generally westerly direction along Caparo Valley Brasso Road to the Southern Main Road; thence in a generally westerly direction along the Southern Main Road to the point where it is crossed by the north-bound carriageway of the Uriah Butler Highway at the Chaguanas Flyover.
WEST	From the last-mentioned point proceeding in a generally northerly direction along the north-bound carriage-way of the Uriah Butler Highway to the access road to Endeavour Road; thence in a generally north-easterly direction along the said access road to Endeavour Road; thence in a generally north-easterly direction along Endeavour Road to Rodney Road; thence in a generally north-easterly direction along Rodney Road to Bridle Road; thence in a generally north-easterly direction along Bridle Road to Warren Munroe Road; thence in a generally northerly direction along Warren Munroe Road to Warren Munroe Trace; thence in a generally easterly direction along Warren Munroe Trace to its junction with the Southern Main Road at the point of commencement.

Note: The Polling Division numbers against which an asterisk appears were created after the submission of the Year 2019 Report.



CONSTITUENCY OF CHAGUANAS WEST

Comprising the following Polling Divisions:

1596, 1791, 2730, 2735, 2736, 2740, 2741, 2745, 2750, 2755, 2760, 2761, 2762, 2765, 2860, 2865, 2866, 2867, 2870, 2871, 2875, 2880, 2885, 2890, 2915, 2920, 2925, 2926, 2930, 2935.

ELECTORATE – 28,881

(In the following boundary descriptions, wherever a boundary line is described as passing along a road, street, avenue, trace or other roadway, the centre line of such road, street, avenue, trace or other roadway is indicated. Wherever ownership of land is indicated by name, it should be interpreted as referring to the current or previous ownership of such land.)

- | | |
|--------------|--|
| NORTH | From the point at the mouth of the Caroni River on the sea coast proceeding in a generally easterly direction along the south bank of the Caroni River to the point where it meets Caroni Cemetery Trace at the north-western boundary of the Public Burial Ground (2 acres). |
| EAST | From the last-mentioned point proceeding first southwards, westwards and again southwards along Caroni Cemetery Trace to Caroni South Bank Road; thence westwards along the Caroni South Bank Road to the Southern Main Road; thence in a generally southerly direction along the Southern Main Road to Warren Munroe Trace; thence westwards along Warren Munroe Trace to Warren Munroe Road; thence in a generally southerly direction along Warren Munroe Road to Bridle Road; thence in a generally south-westerly direction along Bridle Road to Rodney Road; thence in a generally south-westerly direction along Rodney Road to Endeavour Road; thence in a generally south-westerly direction along Endeavour Road to its access road; thence in a generally south-westerly direction along the access road to the north-bound carriage-way of the Uriah Butler Highway; thence in a generally southerly direction along the north-bound carriage-way of the Uriah Butler Highway to the point where it overpasses the Chaguanas Main Road at the Chaguanas Flyover. |
| SOUTH | From the last-mentioned point proceeding in a generally north-westerly direction along the Chaguanas Main Road to the point where it crosses the east bank of the Madame Espagnol River; thence in a generally westerly direction along the east bank of the Madame Espagnol River to the point at its mouth on the sea coast. |
| WEST | From the last-mentioned point proceeding in a generally north-westerly direction along the said sea coast to the point at the mouth of the Caroni River at the point of commencement. |



CONSTITUENCY OF CLAXTON BAY

Comprising the following Polling Divisions:

3206, 3210, 3215, 3220, 3225, 3230, 3235, 3240, 3295, 3296, 3300, 3305, 3310, 3315, 3320, 3325, 3330, 3331, 3955, 3956, 3957, 3960, 3961, 3962, 3963, 3965, 3980, 3981, 3985, 3986, 3987, 3988.

ELECTORATE – 26,030

(In the following boundary descriptions, wherever a boundary line is described as passing along a road, street, avenue, trace or other roadway, the centre line of such road, street, avenue, trace or other roadway is indicated. Wherever ownership of land is indicated by name, it should be interpreted as referring to the current or previous ownership of such land.)

- | | |
|-------|---|
| NORTH | From the point on the sea coast where a private road for bulk sugar loading meets it at Point Lisas proceeding in a generally north-easterly direction along the said road for bulk sugar loading to the Southern Main Road; thence in a generally north-easterly direction along the Southern Main Road to the point where it crosses the Trinidad and Tobago Government Railway Reserve formerly known as the San Fernando Line; thence in a generally north-easterly direction along the said Railway Reserve to the point where it is crossed by Phoenix Park Road; thence in a generally easterly direction along Phoenix Park Road to the point where it crosses the eastern boundary of Windsor Park Estate; thence proceeding southwards and eastwards along the eastern boundary of Windsor Park Estate to the point where it is crossed by Windsor Park Road Extension; thence to and along Windsor Park Road Extension to the point where it crosses the southern boundary of Windsor Park Estate proceeding eastwards and northwards along the southern and eastern boundaries of the said estate to the north-western corner of Mt. Pleasant Estate; thence eastwards along the northern boundary of Mt. Pleasant Estate to the junction of Tambou Trace and Carolina Road; thence eastward along Tambou Trace and across the Solomon Hochoy Highway to its junction with Kanga Settlement Road. |
| EAST | From the last-mentioned point proceeding in a generally south-westerly direction along Kanga Settlement Road to its junction with Cedar Hill Road; thence proceeding in a generally south-westerly and then westerly direction along Cedar Hill Road to the point where it overpasses the north-bound carriage-way of the Solomon Hochoy Highway; thence in a generally southerly direction along the north-bound carriage-way of the Solomon Hochoy Highway to its junction with the Tarouba Link Road. |
| SOUTH | From the last-mentioned point proceeding in a generally westerly direction along the Tarouba Link Road to its junction with the San Fernando Bye-Pass. |
| WEST | From the last-mentioned point proceeding northwards along the San Fernando Bye-Pass; thence to and along the Southern Main Road to the point where it crosses the north bank of the Guaracara River; thence in a generally westerly direction along the north bank of the Guaracara River to the point at its mouth on the sea coast; thence in a generally northerly direction along the said sea coast to the point where it meets a private road for bulk sugar loading at Point Lisas at the point of commencement. |



CONSTITUENCY OF COUVA NORTH

Comprising the following Polling Divisions:

2905, 2906, 2910, 2945, 2950, 2955, 2960, 2961, 2962, 2963, 2964, 2975, 2980, 2981, 2982, 2985, 2986, 2987, 2990, 2991, 2992, 2993, 2994, 2995, 2996, 3000, 3002, 3096, 3105, 3110, 3130, 3135, 3136, 3140, 3145, 3146, 3150.

ELECTORATE – 30,443

(In the following boundary descriptions, wherever a boundary line is described as passing along a road, street, avenue, trace or other roadway, the centre line of such road, street, avenue, trace or other roadway is indicated. Wherever ownership of land is indicated by name, it should be interpreted as referring to the current or previous ownership of such land.)

- | | |
|-------|--|
| NORTH | From the point on the sea coast at the mouth of the Madame Espagnol River proceeding in a generally north-easterly direction along the east bank of the said river to the point where it is crossed by the Chaguanas Main Road; thence in a generally south-easterly direction along the Chaguanas Main Road to its junction with the Solomon Hochoy Highway at the Chaguanas Flyover. |
| EAST | From the last-mentioned point proceeding in a generally southerly direction along the north-bound carriage-way of the Solomon Hochoy Highway to the point where it crosses Freeport Village Road; thence westwards along Freeport Village Road to Freeport Mission Road; thence north-westwards along Freeport Mission Road to the junction of Waterloo Road and the Southern Main Road; thence south-westwards along the Southern Main Road to its junction with Calcutta Road No. 1 and an unnamed Estate Trace; thence westwards along the said unnamed Estate Trace to the point where it crosses the Trinidad Government Railway Reserve formerly known as the San Fernando Line; thence southwards along the said Railway Reserve to an unnamed Estate Trace commonly called Exchange Estate Road south of Exchange Estate Railway Line; thence in a generally westerly direction along the said unnamed Estate Trace commonly called Exchange Estate Road south of the Exchange Estate Railway Line to Exchange Estate Road; thence in a generally southerly direction along Exchange Estate Road to the point where it abuts the north-eastern corner of the lands of the Holy Faith Convent; thence in a generally southerly direction along the eastern boundary of the lands of the Holy Faith Convent to its south-eastern corner where it abuts the Southern Main Road. |
| SOUTH | From the last-mentioned point proceeding westwards and then southwards along the Southern Main Road to Lisas Boulevard; thence in a generally westerly and then south-westerly direction along Lisas Boulevard to the point where it crosses the north bank of the Couva River; thence in a generally north-westerly direction along the north bank of the Couva River to the point at its mouth on the sea coast. |
| WEST | From the last-mentioned point proceeding in a generally northerly direction along the said sea coast to the mouth of the Madame Espagnol River at the point of commencement. |



CONSTITUENCY OF COUVA SOUTH

Comprising the following Polling Divisions:

3056, 3061, 3066, 3085, 3090, 3091, 3092, 3094, 3095, 3097, 3098, 3100, 3115, 3120, 3121, 3122, 3123, 3124, 3125, 3126, 3127, 3151, 3152, 3155, 3160, 3165, 3170, 3175, 3180, 3185, 3186, 3187, 3188, 3189, 3190, 3195, 3196, 3197, 3198, 3199, 3200, 3201, 3205.

ELECTORATE – 30,716

(In the following boundary descriptions, wherever a boundary line is described as passing along a road, street, avenue, trace or other roadway, the centre line of such road, street, avenue, trace or other roadway is indicated. Wherever ownership of land is indicated by name, it should be interpreted as referring to the current or previous ownership of such land.)

- NORTH** From the point on the sea coast at the mouth of the Couva River proceeding in a generally south-easterly direction along the south bank of the Couva River to the point where it is crossed by Lisas Boulevard; thence in a generally northerly and then easterly direction along Lisas Boulevard to the Southern Main Road; thence in a generally northerly and then easterly direction along the Southern Main Road to the point where it abuts the south-eastern corner of the lands of the Holy Faith Convent; thence in a generally northerly direction along the eastern boundary of the lands of the Holy Faith Convent to its north-eastern corner where it abuts the Exchange Estate Road; thence in a generally northerly direction along Exchange Estate Road to an unnamed Estate Trace commonly called Exchange Estate Road south of Exchange Estate Railway Line; thence in a generally easterly direction along the said unnamed Estate Trace commonly called Exchange Estate Road south of Exchange Estate Railway Line to the Trinidad Government Railway Reserve formerly known as the San Fernando Line; thence northwards along the said Railway Reserve to an unnamed Estate Trace which runs westwards from the junction of Calcutta Settlement Road No. 1 and the Southern Main Road; thence eastwards along the said unnamed trace to the junction of the Southern Main Road and Calcutta Road No. 1; thence north-eastwards along the Southern Main Road to its junction with Waterloo Road and Freeport Mission Road; thence south-eastwards along Freeport Mission Road to Freeport Village Road; thence eastwards along Freeport Village Road to the point where it is crossed by the north-bound carriage-way of the Solomon Hochoy Highway.
- EAST** From the last-mentioned point proceeding southwards along the north-bound carriage-way of the Solomon Hochoy Highway to the point where it crosses Rivulet Road; thence in a generally south-easterly direction along Rivulet Road to Indian Trail Road; thence in a generally south-easterly direction along Indian Trail Road to Kanga Settlement Road; thence in a generally south-westerly direction along Kanga Settlement Road to its junction with Tambou Trace.
- SOUTH** From the last-mentioned point proceeding in a generally westerly direction along Tambou Trace to its western end; thence in a generally westerly direction along an imaginary line across the Solomon Hochoy Highway to the eastern end of Tambou Trace; thence in a generally westerly direction along Tambou Trace to and along the northern boundary of the Mount Pleasant Estate to its north-western corner where it abuts the eastern boundary of the Windsor Park Estate; thence in a generally southerly and then westerly direction along the eastern and southern boundaries of the Windsor Park Estate to the point where Windsor Park Extension crosses the southern boundary of the said Estate; thence in a generally northerly direction along Windsor Park Road Extension to the point where it crosses the eastern boundary of Windsor Park Estate; thence in a generally westerly and then northerly direction along the eastern boundary of Windsor Park Estate to Phoenix Park Road; thence in a generally westerly direction along Phoenix Park Road to the Trinidad and Tobago Government Railway Reserve formerly known as the San Fernando Line; thence in a generally south-westerly direction along the said Railway Reserve to the Southern Main Road; thence in a generally north-westerly direction along the Southern Main Road to its junction with a private road for Bulk Sugar loading; thence in a generally south-westerly direction along the said private road for Bulk Sugar loading to the point on the sea coast at Point Lisas.

Constituency of Couva South – Continued

WEST	From the last-mentioned point proceeding in a generally north-westerly direction along the said sea coast to the point at the mouth of the Couva River at the point of commencement.
------	--



CONSTITUENCY OF CUMUTO/MANZANILLA

Comprising the following Polling Divisions:

2189, 2190, 2195, 2200, 2201, 2245, 2246, 2250, 2251, 2252, 2255, 2260, 2265, 2270, 2275, 2280, 2281, 2282, 2285, 2286, 2290, 2295, 2296, 2297, 2300, 2301, 2305, 2307, 2310, 2315, 2316, 2320, 2321, 2325, 2330, 2335, 2340, 2345, 2350, 2360, 2361, 2365, 2370, 2375, 2380, 2385, 2395, 2400, 2405, 2410, 2411, 2625, 2630.

ELECTORATE – 30,550

(In the following boundary descriptions, wherever a boundary line is described as passing along a road, street, avenue, trace or other roadway, the centre line of such road, street, avenue, trace or other roadway is indicated. Wherever ownership of land is indicated by name, it should be interpreted as referring to the current or previous ownership of such land.)

- NORTH** From the point where Cumuto Road crosses the south bank of the Aripo River proceeding southwards along the Cumuto Road to the point where it crosses the Trinidad and Tobago Government Railway Reserve; thence eastwards along the said Railway Reserve to the western end of Guaico Trace; thence eastwards along Guaico Trace to its junction with the Eastern Main Road; thence proceeding in a generally south-easterly direction along the Eastern Main Road to its junction with Foster Road; thence in a generally northerly and then north-easterly direction along Foster Road to Quash Trace; thence in a generally easterly direction along Quash Trace to Quash Trace Extension; thence in a generally southerly direction along Quash Trace Extension to Toco Main Road; thence in a generally north-easterly, easterly and again north-easterly direction along Toco Main Road to the point where it crosses the south bank of the Sangre Grande-Oropouche River; thence in a generally south-easterly direction along the south bank of the Sangre Grande-Oropouche River to its confluence with the Oropouche River; thence in a generally north-easterly direction along the north bank of the Oropouche River to its mouth on the sea coast.
- EAST** From the last-mentioned point proceeding in a generally southerly direction along the said sea coast to the point where it meets the Dubloon River at its mouth.
- SOUTH** From the last-mentioned point proceeding in a generally westerly direction along the Dubloon River to its confluence with the Nariva River; thence in a generally southern direction along the west bank of the Nariva River to the point where it crosses the boundary of what was formerly the Ward of Turure; thence proceeding in a westerly direction along the southern boundary of what was formerly the Ward of Turure to the point where the north bank of the Nariva River crosses the said ward boundary at the eastern boundary of the lands of Bartoodas (7a. Or. 5p.); thence in a generally northerly and then westerly direction along the north bank of the Nariva River to the point where it is crossed by Cunapo Southern Road; thence in a generally south-westerly direction along Cunapo Southern Road to the point where it crosses the north bank of the Charuma River; thence in a generally north-westerly direction along the north bank of the Charuma River to the point where it crosses the eastern boundary of the Extension of Central Range Reserve; thence in a generally westerly direction along the northern boundary of the Extension of Central Range Reserve to the western boundary of an undemarcated Forest Reserve.
- WEST** From the last-mentioned point proceeding in a generally northerly direction along the western boundary of the said undemarcated Forest Reserve to the Guaico-Tamana Road; thence in a generally easterly and then northerly direction along the Guaico-Tamana Road to the point where it crosses the northern boundary of Central Range Reserve; thence in a generally northerly direction to and along the eastern boundary of the lands of Felipe Sarza (80 Acres) to the south-western boundary of the Tamana Hill Reserve and continuing along the western boundary of said reserve to the point where it meets the southern boundary of the Maiden Voyage Estate; thence in a westerly direction along the said boundary to the western boundary of the said estate; thence in a northerly direction along the western boundary of the said estate to Martin Road; thence proceeding in a northerly direction along Martin Road; thence to and along Carmichael Road to its junction with Cumuto Road;

Constituency of Cumuto/Manzanilla – Continued

WEST
(cont.) thence in a westerly direction along Cumuto Road, to the point where it crosses the western boundary of the Regional Corporation of Sangre Grande; thence northwards, westwards and again northwards along the western boundary of the Regional Corporation of Sangre Grande to the point where it is crossed by the east bank of the Cumuto River; thence north-westwards along the east bank of the Cumuto River to its confluence with the Caroni and Aripo Rivers; thence in a generally north-easterly direction along the south bank of the Aripo River to the point where it is crossed by Cumuto Road at the point of commencement.



CONSTITUENCY OF DIEGO MARTIN CENTRAL

Comprising the following Polling Divisions:

0051, 0053, 0054, 0055, 0056, 0060, 0065, 0066, 0067, 0085, 0086, 0095, 0100, 0102, 0103, 0104, 0110, 0111, 0112, 0113, 0114, 0116, 0117, 0118, 0130, 0136, 0158, 0159, 0160, 0161, 0162, 0163, 0164, 0226, 0227, 0228, 0229, 0230, 0231, 0232, 0235, 0240.

ELECTORATE – 29,674

(In the following boundary descriptions, wherever a boundary line is described as passing along a road, street, avenue, trace or other roadway, the centre line of such road, street, avenue, trace or other roadway is indicated. Wherever ownership of land is indicated by name, it should be interpreted as referring to the current or previous ownership of such land.)

- NORTH** From the junction of Bagatelle Road and Diego Martin Main Road proceeding in a generally north-easterly direction along Diego Martin Main Road to Cadet Hill Road; thence in a generally easterly direction along Cadet Hill Road to its junction with Cameron Mountain Road.
- EAST** From the last-mentioned point proceeding in a generally south-westerly direction along an imaginary line from the junction of Cadet Hill Road and Cameron Mountain Road to the northern end of Superville Quarry Road; thence in a generally south-westerly direction along Superville Quarry Road to St. Lucien Road; thence in a generally southerly direction along St. Lucien Road to Sierra Leone Road; thence eastwards along Sierra Leone Road to Mome Coco Road; thence in a generally north-easterly direction along Mome Coco Road to Philip Trace at the north-western corner of lands of Widow Max St. Clair; thence southwards along the western boundary of the last named parcel of land to its south-western corner; thence proceeding by an imaginary line drawn southwards to the north-western corner of lands of the heirs of Albert Eligon (16 acres) at a ridge of hills; thence in a southerly direction along the said ridge of hills passing along the western boundary of the Rifle Range to and along the western boundary of the Champs Elysees Estate to the south-eastern corner of lands of Romain Gregoire (15a. 3r. 18p.); thence north-westwards and southwards along the eastern, northern and western boundaries of the said lands to the north-eastern boundary of lands of Eugene Dublano (6a. 2r. 19p.); thence in a generally south-westerly direction along the northern boundary of the said lands to the north-western boundary of lands of Alexis Bernard; thence southwards along the western boundary of the said lands to the northern boundary of lands of Williams; thence westwards along the northern boundary of the said lands of Williams to the north-western corner of the said lands at the eastern boundary of lands of St. H. Titus (4a. 3r. 38p.); thence westwards and then southwards along the northern and western boundaries of the said lands to the northern boundary of lands of the Earl of Dundonald (6 acres) to its north-western corner at the eastern boundary of lands of P. Carmody; thence northwards, westwards and southwards along the eastern, northern and western boundaries of lands of P. Carmody to its south-western corner at Fort George Road; thence in a generally easterly and then south-westerly direction along Fort George Road to the point where it crosses the west bank of the Murray Ravine also known as Bourmes Road Ravine; thence in a generally south-easterly direction along the west bank of the said ravine to the point where it crosses the boundary line passing between lands now or formerly of Charles Ross, and the Public Burial Ground (18a. 0r. 38p.); thence south-westwards along the said boundary line passing between lands now or formerly of Charles Ross and the Public Burial Ground (18a. 0r. 38p.) to the point at the north-western boundary of the Public Burial Ground (18a. 0r. 38p.) on Fort George Road; thence in a generally south-westerly and then southerly direction along Fort George Road to its junction with the Western Main Road; thence proceeding southwards along an imaginary line to and along the western boundary of Lot No. 95 Mucurapo Road to the point at its south-western boundary on the sea coast.
- SOUTH** From the last-mentioned point proceeding in a generally westerly direction along the said sea coast to the point at the mouth of a paved concrete drain.

Constituency of Diego Martin Central – Continued

WEST From last-mentioned point proceeding northwards along the east bank of the said paved concrete drain east of L. P. No. S 112 to the point where it is crossed by the Western Main Road; thence westwards along the Western Main Road to the north-bound carriageway of the Diego Martin Highway; thence in a generally northerly direction along the north-bound carriageway of the said Diego Martin Highway to Mome Coco Road; thence in a generally westerly direction along Mome Coco Road to the point where it crosses the east bank of the Diego Martin River; thence in a generally north-easterly direction along the east bank of the Diego Martin River to the point where it is crossed by the Diego Martin Main Road; thence in a generally northerly direction along the Diego Martin Main Road to its junction with Bagatelle Road at the point of commencement.



CONSTITUENCY OF DIEGO MARTIN NORTH/EAST

Comprising the following Polling Divisions:

0090, 0126, 0127, 0128, 0129, 0131, 0132, 0133, 0134, 0135, 0137, 0140, 0141, 0145, 0146, 0150, 0151, 0152, 0153, 0155, 0156, 0157, 0165, 0166, 0167, 0168, 0170, 0171, 0175, 0176, 0180, 0185, 0205, 0207, 0210, 0215, 0216, 0218, 0219, 0220, 0223, 0224.

ELECTORATE – 29,727

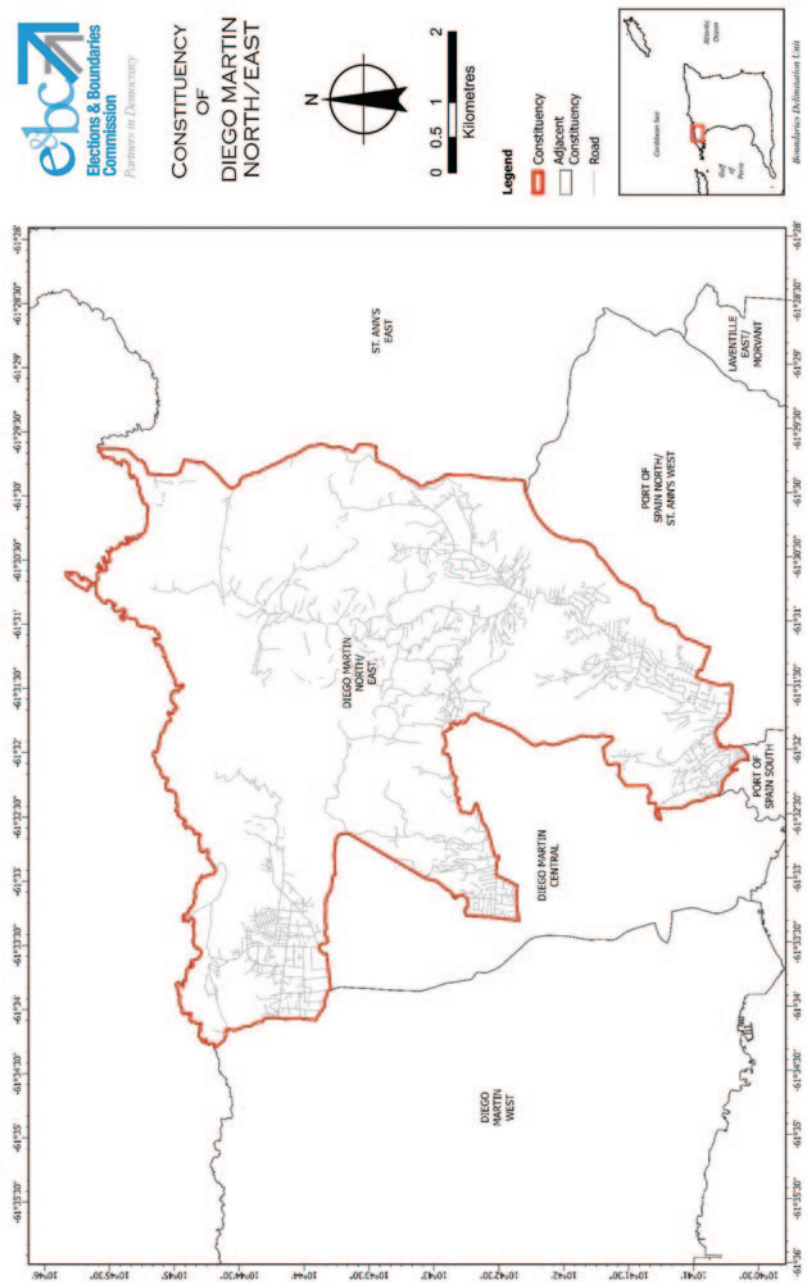
(In the following boundary descriptions, wherever a boundary line is described as passing along a road, street, avenue, trace or other roadway, the centre line of such road, street, avenue, trace or other roadway is indicated. Wherever ownership of land is indicated by name, it should be interpreted as referring to the current or previous ownership of such land.)

- | | |
|-------|--|
| NORTH | From the point on the sea coast where an imaginary line drawn northwards from the northern end of Sea Trace at T.&T.E.C. L.P. No. 70 meets it, proceeding in a generally north-easterly direction along the said sea coast to the point where it meets the eastern boundary of the Borough of Diego Martin. |
| EAST | From the last-mentioned point proceeding first in a generally southerly and then south-westerly direction along the eastern boundary of the Borough of Diego Martin at a ridge of hills; thence southwards along the eastern boundary of the Borough of Diego Martin to the eastern end of Camille Road; thence in a generally westerly direction along Camille Road to Saddle Road; thence in a generally southerly direction along Saddle Road to its junction with Long Circular Road. |
| SOUTH | From the last-mentioned point proceeding in a generally north-westerly direction along Long Circular Road to Belle Vue Road; thence north-westwards along Belle Vue Road to the west bank of the Belle Vue Ravine; thence in a generally southerly direction along the west bank of the said ravine to its confluence with the Kandahar Ravine; thence in a generally north-westerly direction along the east bank of the Kandahar Ravine to the point where it meets an imaginary line drawn eastwards from T.&T.E.C. L.P. No. 3-3; thence in a generally westerly direction along the said imaginary line to the T.&T.E.C. L.P. No. 3-3 on Woodbine Terrace Branch Road; thence in a generally south-westerly direction along Woodbine Terrace Branch Road to Woodbine Terrace; thence in a generally north-westerly direction along Woodbine Terrace into and along Woodbine Terrace Extension to Upper Bournes Road; thence in a generally north-westerly direction along Upper Bournes Road to the point where it crosses the east bank of the Murray Ravine at a bridge east of T.&T.E.C. L.P. No. 34. |
| WEST | From the last-mentioned point proceeding in a generally north-westerly direction along the east bank of the Murray Ravine also known as the Bournes Road Ravine to the point where it meets Fort George Road; thence in a generally north-easterly and then westerly direction along Fort George Road to the south-western boundary of lands of P. Carmody; thence in a northerly, easterly and then southerly direction along the western, northern and eastern boundaries of the said lands to the north-western corner of lands of the Earl of Dundonald; thence eastwards along the northern boundary of the said lands to the south-western boundary of lands of St. H. Titus; thence northwards and eastwards along the western and northern boundaries of the said lands to the north-western corner of lands of Williams; thence eastwards along the northern boundary of the said lands to the south-western corner of lands of Alexis Bernard; thence northwards along the western boundary of the said lands to the north-western boundary of lands of Eugene Dublano; thence in a generally north-easterly direction along the northern boundary of the said lands to the western boundary of lands of Romain Gregoire; thence northwards, eastwards and then southwards along the western, northern and eastern boundaries of the said lands to its south-eastern corner at a ridge of hills passing along the western boundary of the Champs Elysees Estate; thence northwards along the said ridge of hills passing along the western boundary of the Champs Elysees Estate to and along the western boundary of the Rifle Range and continuing in a northerly direction along the western boundary of lands of the Heirs of Eligon to its north-western boundary at a ridge of hills at the southern end of Phillip Trace; |

Constituency of Diego Martin North/East – Continued

WEST
(cont.)

thence in a generally north-westerly direction along Phillip Trace to Mome Coco Road; thence in a generally south-westerly and then southerly direction along Mome Coco Road to Sierra Leone Road; thence westwards along Sierra Leone Road to St Lucien Road, thence in a generally northerly direction along St. Lucien Road to Superville Quarry Road; thence in a generally north-easterly direction along Superville Quarry Road to its northern end; thence in a generally north-easterly direction along an imaginary line to the junction of Cameron Mountain Road and Cadet Hill Road; thence in a generally westerly direction along Cadet Hill Road to Diego Martin Main Road; thence in a generally westerly direction along Diego Martin Main Road to Bagatelle Road; thence in a generally north-westerly direction along Bagatelle Road to Sea Trace; thence in a generally northerly direction along Sea Trace to its northern end at T.&T.E.C. L.P. No. 70; thence in a generally northerly direction along an imaginary line to the point on the sea coast at the point of commencement.



CONSTITUENCY OF DIEGO MARTIN WEST

Comprising the following Polling Divisions:

0005, 0010, 0011, 0015, 0020, 0021, 0022, 0025, 0026, 0030, 0031, 0032, 0033, 0034, 0035, 0036, 0040, 0041, 0042, 0043, 0045, 0046, 0047, 0050, 0052, 0070, 0071, 0072, 0075, 0076, 0077, 0080, 0081, 0082, 0083, 0084, 0105, 0106, 0107, 0108, 0109, 0115, 0120, 0121, 0122, 0123, 0124, 0125.

ELECTORATE – 29,953

(In the following boundary descriptions, wherever a boundary line is described as passing along a road, street, avenue, trace or other roadway, the centre line of such road, street, avenue, trace or other roadway is indicated. Wherever ownership of land is indicated by name, it should be interpreted as referring to the current or previous ownership of such land.)

NORTH	From Point Rouge on the sea coast proceeding in a generally north-easterly direction along the said sea coast to the point where it meets an imaginary line drawn northwards from the northern end of Sea Trace at T.&T.E.C. L.P. No. 70.
EAST	From the last-mentioned point proceeding in a generally southerly direction along the said imaginary line to the northern end of Sea Trace at T.&T.E.C. L.P. No. 70; thence in a generally southerly direction along Sea Trace to Bagatelle Road; thence in a generally south-easterly direction along Bagatelle Road to the Diego Martin Main Road; thence in a generally southerly direction along the Diego Martin Main Road to the point where it crosses the west bank of the Diego Martin River; thence in a generally south-westerly direction along the west bank of the Diego Martin River to the point where it is crossed by Mome Coco Road; thence in a generally easterly direction along Mome Coco Road to the north-bound carriageway of the Diego Martin Highway; thence in a generally southerly direction along the north-bound carriageway of the Diego Martin Highway to its junction with the Western Main Road; thence in a generally easterly direction along the Western Main Road to the point where it crosses the west bank of a paved concrete drain east of L.P. No. 5112; thence in a generally southerly direction along the west bank of the said paved concrete drain to the point at its mouth on the sea coast.
SOUTH & WEST	From the last-mentioned point proceeding first in a generally westerly and then northerly direction along the said sea coast to Point Rouge at the point of commencement.

This Constituency includes the islands of Carrera, Chacachacare, Cronstadt, Gaspar Grande, Gasparillo, Huevos, Monos, the Five Islands and all other small islands which lie in close proximity to the said electoral district.

CONSTITUENCY OF FYZABAD

Comprising the following Polling Divisions:

4200, 4201, 4375, 4376, 4380, 4385, 4386, 4387, 4388, 4390, 4391, 4395, 4400, 4405, 4407*,
4409*, 4410, 4411*, 4413*, 4415, 4417*, 4419*, 4420, 4421*, 4425, 4430, 4435, 4440, 4445,
4446, 4447, 4450, 4475, 4480, 4481, 4485, 4490, 4495, 4500, 4505, 4506, 4510, 4511, 4515, 4520,
4525.

ELECTORATE – 27,520

(In the following boundary descriptions, wherever a boundary line is described as passing along a road, street, avenue, trace or other roadway, the centre line of such road, street, avenue, trace or other roadway is indicated. Wherever ownership of land is indicated by name, it should be interpreted as referring to the current or previous ownership of such land.)

- NORTH** From the point on the sea coast at the mouth of the Silver Stream River proceeding in a generally north-easterly direction along the said sea coast to the mouth of the Godineau River.
- EAST** From the last-mentioned point proceeding in a generally south-easterly direction along the west bank of the Godineau River to the St. Louis Ravine; thence in a generally southerly direction along the west bank of the St. Louis Ravine to the Cunapo Channel; thence in a generally south-westerly direction along the west bank of the Cunapo Channel to the point where it is crossed by Ramroopsingh Trace; thence in a generally southerly direction along Ramroopsingh Trace to San Francique Road; thence in a generally south-easterly direction along San Francique Road to its junction with a road reserve opposite Doorbassa Trace and Tennants Channel; thence in a generally south-westerly direction along the said road reserve to the northern boundary of lands of James Hamilton Jackson; thence in a generally south-easterly and then south-westerly direction along the northern and eastern boundaries of lands of James Hamilton Jackson to its south-eastern corner; thence in a generally south-westerly direction along an imaginary line passing through the lands of Santa Cecelia Limited and Robert Johnstone to the point on the northern boundary of lands of George F. Huggins; thence in a generally south-easterly and then south-westerly direction along the northern and eastern boundaries of lands of George F. Huggins to its south-eastern corner where it abuts the northern boundary of lands of Sookdeah; thence in a generally north-westerly, south-westerly and then south-easterly direction along the northern, western and southern boundaries of the lands of Sookdeah to the north-western corner of lands of Sahadeah; thence in a generally south-westerly direction along the western boundaries of lands of Sahadeah, Ougayrah Mowlah and Louis Samuel to the south-western corner of the last named lands; thence in a generally south-westerly direction along an imaginary line to the north-eastern corner of lands of T. S. Wanguermert; thence in a generally north-westerly direction along the northern boundary of lands of T. S. Wanguermert to the point where it is crossed by Murray Trace Extension; thence in a generally southerly direction along Murray Trace Extension into and along Murray Trace to Gambal Street; thence in a generally south-easterly direction along Gambal Street to Grell Street; thence in a generally southerly direction along Grell Street to its junction with the San Fernando-Siparia-Erin Road.
- SOUTH** From the last-mentioned point proceeding in a generally westerly direction along the San Fernando-Siparia-Erin Road to La Pastora Street; thence in a generally southerly direction along La Pastora Street to Quinam Road; thence in a generally southerly direction along Quinam Road across the Railway Reserve to an unnamed trace at the south-eastern corner of lands of Mary Antoine; thence in a generally westerly direction along the said trace into and along the southern boundaries of lands of Mary Antoine and lands of Peeloo to the eastern boundary of lands of Austin Bertete; thence southwards, westwards and northwards along the eastern, southern and western boundaries of lands of Austin Bertete to the point on the north bank of a ravine passing through a Water Reserve; thence in a generally north-westerly direction along the north bank of the said ravine to the point where it is crossed by the San Fernando-Siparia-Erin Road;

Constituency of Fyzabad – Continued

SOUTH (cont.)	thence in a generally south-westerly direction along the San Fernando-Siparia-Erin Road to the point where it crosses the southern boundary of what was formerly, the Ward of Siparia at the northern boundary of the Erin Reserve; thence in a generally north-westerly direction along the southern boundary of what was formerly the Ward of Siparia to the point at its south-western corner.
WEST	From the last-mentioned point proceeding in a generally northerly direction along the western boundary of what was formerly the Ward of Siparia to the point where it is crossed by Gheerahoo Trace; thence in a generally north-easterly direction along Gheerahoo Trace to the point where it crosses the east bank of the Silver Stream River; thence in a generally northerly direction along the east bank of Silver Stream River to the point at its mouth on the sea coast at the point of commencement.

Note: The Polling Division numbers against which an asterisk appears were created after the submission of the Year 2019 Report.



CONSTITUENCY OF LA BREA

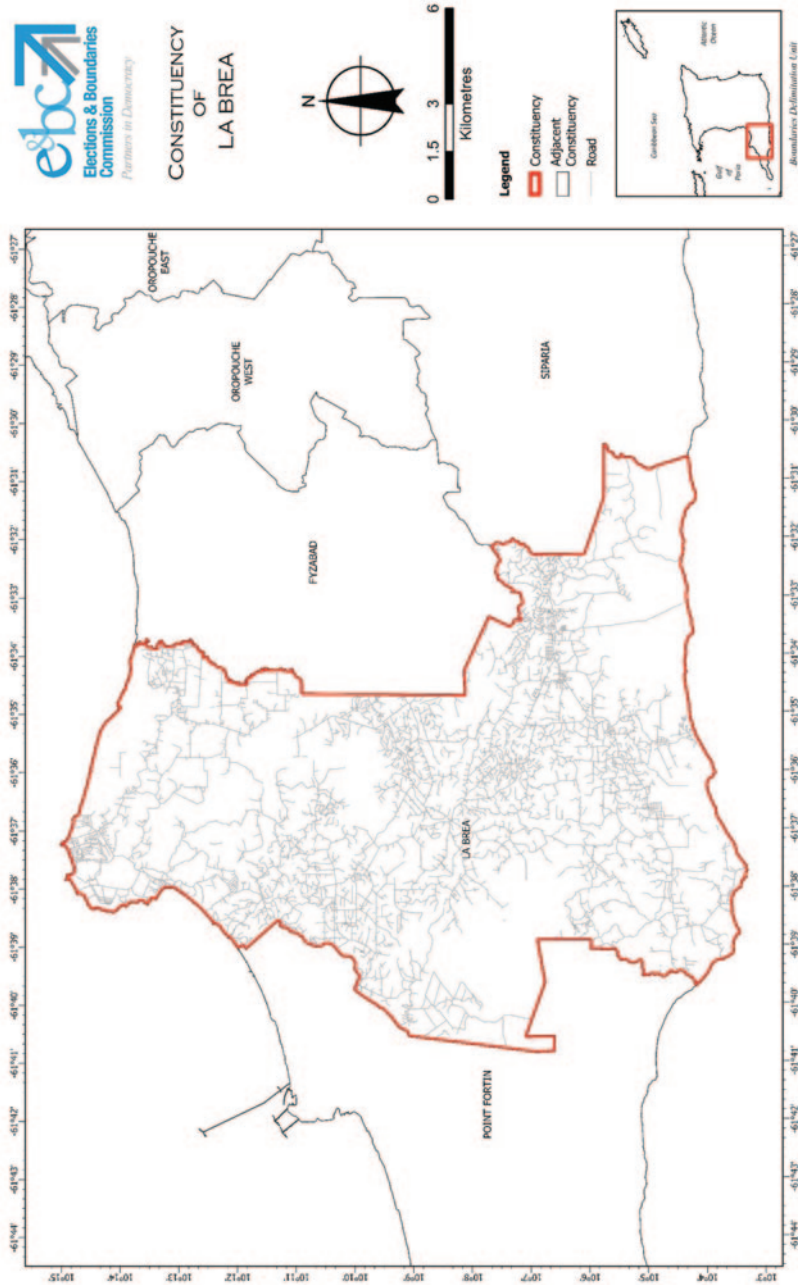
Comprising the following Polling Divisions:

4471, 4530, 4535, 4540, 4541, 4542, 4550, 4555, 4560, 4565, 4570, 4575, 4576, 4580, 4595, 4600, 4605, 4610, 4615, 4620, 4625, 4630, 4631, 4632, 4635, 4640, 4645, 4650, 4655, 4660, 4665, 4670, 4675, 4676, 4677, 4680, 4685, 4690.

ELECTORATE – 26,401

(In the following boundary descriptions, wherever a boundary line is described as passing along a road, street, avenue, trace or other roadway, the centre line of such road, street, avenue, trace or other roadway is indicated. Wherever ownership of land is indicated by name, it should be interpreted as referring to the current or previous ownership of such land.)

- NORTH** From the point on the sea coast at the north-western corner of Perseverance Estate (939a. 1r. 13p.) proceeding first north-eastwards and then eastwards along the said sea coast to the point at the mouth of the Silver Stream River at its west bank.
- EAST** From the last-mentioned point proceeding in a generally southerly direction along the west bank of the Silver Stream River to the point where it is crossed by Gheerahoo Trace; thence south-westwards along the said trace to the western boundary of what was formerly the Ward of Siparia; thence southwards along the western boundary to the northern boundary of what was formerly the Ward of Erin; thence in a generally south-easterly direction along the northern boundary of what was formerly the Ward of Erin to the point where it is crossed by the San Fernando-Siparia-Erin Road; thence in a generally north-easterly direction along the San Fernando-Siparia-Erin Road to Quarry Road; thence in a generally southerly direction along Quarry Road to the point where it crosses the eastern boundary of what was formerly the Ward of Erin; thence in a generally south-easterly direction along the eastern boundary of what was formerly the Ward of Erin to the point where it is crossed by Penal-Quinam Road; thence in a generally southerly direction along Penal-Quinam Road to its point on the sea coast.
- SOUTH** From the last-mentioned point proceeding in a generally westerly direction along the said sea coast to the point where it meets Erin Road.
- WEST** From the last-mentioned point proceeding in a generally north-easterly direction along Erin Road to the San Fernando-Siparia-Erin Road; thence in a generally north-easterly direction along the San Fernando-Siparia-Erin Road to Carapal Road; thence in a generally northerly direction along Carapal Road to the point where it abuts the north-western corner of lands of Isabella Gervias; thence in a generally easterly direction along the northern boundary of lands of Isabella Gervias to its north-eastern corner where it abuts the western boundary of lands of Axide Gervias; thence in a generally northerly direction along the western boundary of lands of Axide Gervias to its north-western corner; thence proceeding northwards along an imaginary line passing through the Erin Forest Reserve (5,237a. 0r. 24p.) to the point on the northern boundary of what was formerly the Ward of Erin; at the southern boundary of the Cap-de-Ville Forest Reserve (5,206a. 3r. 38p.); thence in a generally westerly direction along the southern boundary of the Cap-de-Ville Forest Reserve to the point on Patrick Crown Trace where it abuts the south eastern corner of lands of Elvina Joseph (5a. 3r. 39p.); thence in a generally north-easterly direction along an imaginary line passing through the Cap-de-Ville Forest Reserve (5,206a. 3r. 38p.) to the 57¼ mile mark on the Southern Main Road; thence north-eastwards along the Southern Main Road to the point where it crosses the western boundary of lands of Perseverance Estate; thence in a generally north-westerly direction along the western boundary of Perseverance Estate to its north-western corner on the sea coast at the point of commencement.



CONSTITUENCY OF LA HORQUETTA/TALPARO

Comprising the following Polling Divisions:

2051, 2052, 2053, 2054, 2055, 2056, 2057, 2058, 2059, 2060, 2061, 2062, 2063, 2064, 2065, 2066,
2070, 2075, 2080, 2085, 2099*, 2102*, 2104*, 2107*, 2112*, 2114*, 2390, 2660, 2665, 2670,
2671, 2675, 2680, 2681, 2682, 2683.

ELECTORATE – 28,526

(In the following boundary descriptions, wherever a boundary line is described as passing along a road, street, avenue, trace or other roadway, the centre line of such road, street, avenue, trace or other roadway is indicated. Wherever ownership of land is indicated by name, it should be interpreted as referring to the current or previous ownership of such land.)

- NORTH** From the point where El Carmen Branch Road crosses the south bank of the Caroni River proceeding in a generally easterly direction along the south bank of the Caroni River to the point where it abuts the south-western corner of lands of the La Horquetta Housing Development; thence in a generally northerly direction along the western boundary of the lands of the La Horquetta Housing Development to its north-western corner; thence in a generally north-easterly direction along the northern boundary of the lands of the La Horquetta Housing Development to the western boundary of lands of the Water and Sewerage Authority (W.A.S.A.); thence northwards and eastwards along the western and northern boundaries of lands of the Water and Sewerage Authority (W.A.S.A.) to its north-eastern corner where it abuts De Freitas Boulevard; thence in a generally northerly direction along De Freitas Boulevard to the Churchill-Roosevelt Highway; thence in a generally north-easterly direction along the Churchill-Roosevelt Highway to Antigua Road; thence in a generally northerly direction along Antigua Road to the Eastern Main Road; thence in a generally north-easterly direction along the Eastern Main Road to the point where it crosses the west bank of the Aripo River.
- EAST** From the last-mentioned point proceeding in a generally southerly and then south-westerly direction along the west bank of the Aripo River to the point at its confluence with the Caroni and Cumuto Rivers at the north-eastern corner of the Regional Corporation of Couva/Tabaquite/Talparo; thence in a generally south-easterly direction along the west bank of the Cumuto River to the eastern boundary of the Regional Corporation of Couva/Tabaquite/Talparo and continuing in a generally southerly direction along the said eastern boundary to and along Cumuto Road; thence to and along to Carmichael Road to Martin Road; thence along Martin Road, to and along Tamana Road in a westerly direction to the north-western corner of Maiden Voyage Estate along the western and southern boundaries of the said estate; thence to and along the western boundary of Tamana Hill Reserve to the south-western corner of the said reserve and continuing along the eastern boundary of the lands of Felize Sarza (80 acres) to the northern boundary of the Central Range Forest Reserve.
- SOUTH** From the last-mentioned point proceeding in a generally westerly direction along the northern boundary of the Central Range Reserve to the point where Mamoral Road crosses it; thence south-westwards and then westwards along Mamoral Road to Caparo River Road; thence westwards along Caparo River Road to the point where it meets Caparo Valley-Brasso Road.
- WEST** From the last-mentioned point proceeding in a generally north-westerly direction along Caparo Valley-Brasso Road to Todds Station Road; thence in a generally easterly direction along Todds Station Road to Fletchers Trace; thence in a generally north-easterly and then north-westerly direction along Fletchers Trace to Ravine Sable Road; thence in a generally easterly direction along Ravine Sable Road to a trace reserve; thence in a generally northerly direction along the said trace reserve to Toby Hercules Trace;

Constituency of La Horquetta/Talparo-Continued

WEST
(cont.)

thence in a generally northerly direction along Toby Hercules Trace to Savary Road; thence in a generally south-easterly direction along Savary Road to the point where it crosses the east bank of the Cunupia River; thence in a generally north-westerly direction along the east bank of the Cunupia River to the point where it crosses the southern boundary of lands of Jattan Rampersadsingh; thence eastwards and northwards along the southern and eastern boundaries of the lands of Jattan Rampersadsingh to its north-eastern corner where it abuts Chin Chin Road; thence in a generally south-easterly and then northerly direction along Chin Chin Road to Las Lomas No. 1 Road; thence in a generally northerly direction along Las Lomas No. 1 Road to Caroni Road; thence in a generally northerly direction along Caroni Road to El Carmen Branch Road; thence in a generally north-easterly direction along El Carmen Branch Road to the point where it meets the south bank of the Caroni River at the point of commencement.

Note: The Polling Division numbers against which an asterisk appears were created after the submission of the Year 2019 Report.



CONSTITUENCY OF LAVENTILLE EAST/MORVANT

Comprising the following Polling Divisions:

0955, 0956, 0957, 0958, 0995, 1000, 1005, 1135, 1136*, 1137*, 1138*, 1145, 1146, 1147, 1148, 1149, 1150, 1151, 1152, 1153, 1154, 1155, 1156, 1160, 1165, 1170, 1171, 1175, 1176, 1180, 1184, 1185, 1186, 1195, 1196, 1315.

ELECTORATE – 25,352

(In the following boundary descriptions, wherever a boundary line is described as passing along a road, street, avenue, trace or other roadway, the centre line of such road, street, avenue, trace or other roadway is indicated. Wherever ownership of land is indicated by name, it should be interpreted as referring to the current or previous ownership of such land.)

- NORTH** From the junction of Marie Road and the Lady Young Road proceeding in a generally northerly direction along Marie Road to the eastern boundary of State Lands; thence northwards along the eastern boundary of the said State Lands to the south-eastern corner of lands of Widow Jos. Valentine at the Belmont ridge of hills; thence in a generally north-easterly direction along the said ridge of hills passing along the eastern boundary of lands of Widow Jos. Valentine to its north-eastern corner at Mon Repos Road; thence north-eastwards, south-eastwards and then south-westwards along Mon Repos Road to the point where an imaginary line drawn due west from the north-western corner of the Gran Bras Estate meets it; thence proceeding eastwards along the said imaginary line to the north-western corner of the Gran Bras Estate; thence southwards along the western boundary of the said estate to and along the western boundary of lands of Francis George to its south-western corner at the crest of the main ridge of hills; thence south-eastwards along the southern boundary of lands of Francis George to and along the crest of the main ridge of hills to the north-western corner of lands of Lucette Baptiste at Hyde Private Trace; thence southwards along Hyde Private Trace to its junction with Bagatelle Road.
- EAST** From the last-mentioned point proceeding south-westwards along Bagatelle Road to Bagatelle Extension Trace and continuing in a south-westerly and then in a generally southerly direction along Bagatelle Extension Trace passing between Lots Nos. 18 and 20 Shende Street to its junction with Shende Street; thence eastwards along Shende Street to the west bank of the Shende Street Ravine; thence south-westwards along the west bank of the said ravine to the west bank of the Nicholasville Ravine at the eastern boundary of lands of Aranguez Estate; thence in a generally southerly direction along the west bank of the Nicholasville Ravine passing along the eastern boundary of lands of the Aranguez Estate to the point where an imaginary line drawn due west from the western end of Mission Road Extension meets it; thence proceeding eastwards along the said imaginary line to the western end of Mission Road Extension into and along Mission Road Extension to Mission Road; thence southwards along Mission Road to Prizgar Road; thence westwards and southwards along Prizgar Road to First Street; thence westwards along First Street to Fourth Avenue; thence in a generally southerly direction along Fourth Avenue to its junction with the Eastern Main Road.
- SOUTH** From the last-mentioned point proceeding in a generally westerly direction along the Eastern Main Road to its junction with the Morvant Old Road.
- WEST** From the last-mentioned point proceeding in a generally northerly direction along the Morvant Old Road to its junction with an un-named trace which passes along the southern boundary of Paradise Heights Housing Development; thence in a generally westerly direction along the said Unnamed Trace to and along the southern boundary of Paradise Heights; thence in a westerly direction to the point where it meets Church Street Extension North at the south western boundary of the lands of Paradise Heights Housing Development;

Constituency of Laventille East/Morvant – Continued

WEST
(cont.)

thence proceeding in a generally northerly direction along Church Street Extension North passing along the western boundary of the lands of Paradise Heights Housing Development to the point at its junction with Tractor Hill Road and Paradise Circular North Extension; thence proceeding in a generally northerly direction along Tractor Hill Road passing along the western boundary of the Morvant Public Cemetery to Alexis Street; thence in a generally easterly and then north-easterly direction along Alexis Street to Upper L'Espinete Street; thence westwards along Upper L'Espinete Street to Upper L'Espinete Street Extension; thence in a generally northerly direction along Upper L'Espinete Street Extension passing through Green Acres and along the western boundary of lands of the Pelican Methodist Church to Pelican Road; thence westwards along Pelican Road to the point where it crosses the east bank of a paved concrete drain at a stand pipe; thence proceeding in a generally north-easterly direction along an imaginary line to the southern end of Redwood Street; thence northwards along Redwood Street to Roble Street; thence eastwards along Roble Street to Jacobin Street; thence northwards and then north-eastwards along Jacobin Street to Lady Young Avenue; thence in a generally north-westerly direction along Lady Young Avenue to its junction with Laventille Road where it abuts the Lady Young Road; thence in a generally westerly direction along the Lady Young Road to St. Francois Valley Road (North); thence in a generally westerly direction along St. Francois Valley Road (North) to Lady Young Road; thence in a generally westerly direction along Lady Young Road to its junction with Marie Road at the point of commencement.

Note: The Polling Division numbers against which an asterisk appears were created after the submission of the Year 2019 Report.



CONSTITUENCY OF LAVENTILLE WEST

Comprising the following Polling Divisions:

0980, 0985, 0990, 1190, 1200, 1201, 1205, 1206, 1210, 1215, 1220, 1225, 1230, 1235, 1240, 1241, 1245, 1250, 1255, 1260, 1265, 1290, 1294, 1295, 1300, 1305, 1310.

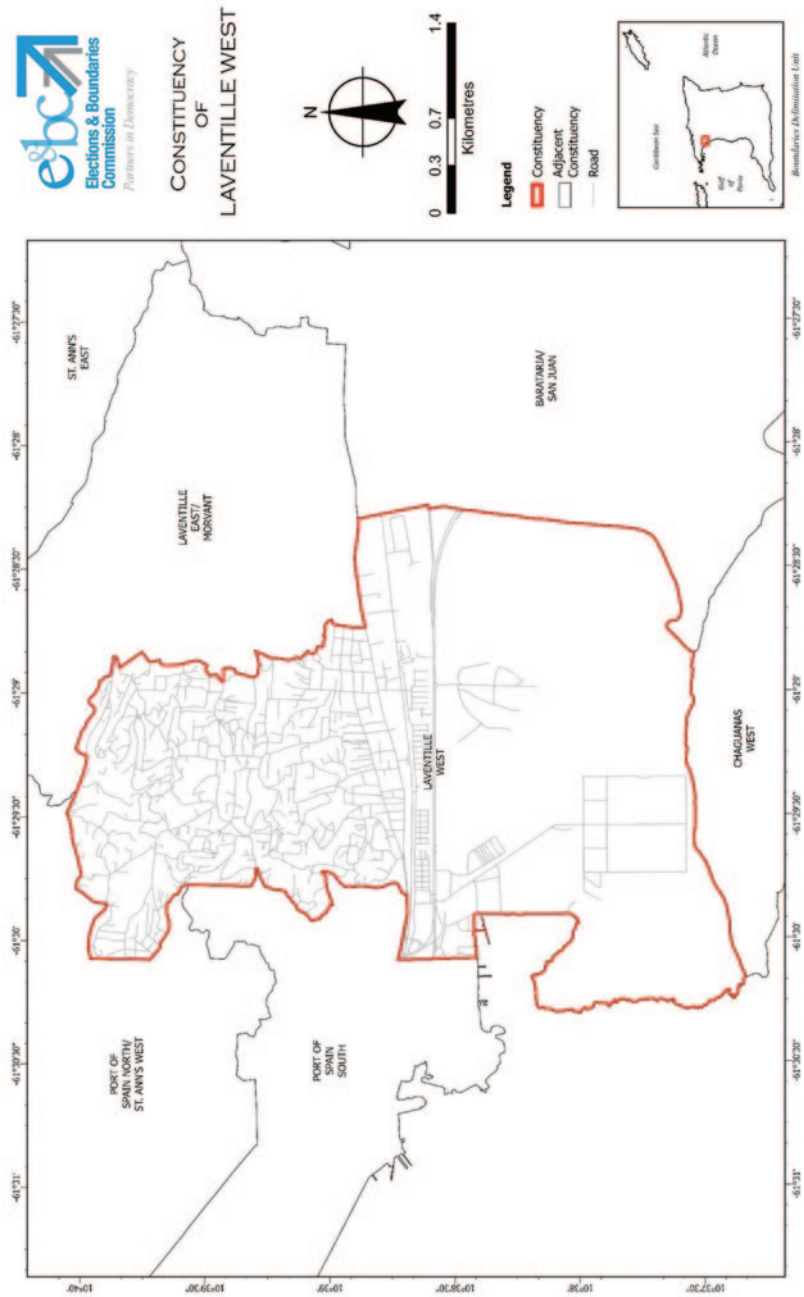
ELECTORATE – 25,357

(In the following boundary descriptions, wherever a boundary line is described as passing along a road, street, avenue, trace or other roadway, the centre line of such road, street, avenue, trace or other roadway is indicated. Wherever ownership of land is indicated by name, it should be interpreted as referring to the current or previous ownership of such land.)

- NORTH** From the point where St. Francois Valley Road crosses the eastern boundary of the City of Port of Spain proceeding in a generally north-easterly direction along St. Francois Valley Road to Lady Young Road; thence eastwards along Lady Young Road to St. Francois Valley Road (North); thence in a generally easterly direction along St. Francois Valley Road (North) to Lady Young Road; thence in a generally easterly direction along Lady Young Road to the point where it abuts the junction of Laventille Road and Lady Young Avenue.
- EAST** From the last-mentioned point proceeding in a generally south-easterly direction along Lady Young Avenue to Jacobin Street; thence south-westwards and then southwards along Jacobin Street to Roble Street; thence westwards along Roble Street to Redwood Street; thence southwards along Redwood Street to its southern end; thence proceeding south-westwards along an imaginary line to the point at a standpipe where Pelican Road crosses the west bank of a paved concrete drain; thence eastwards along Pelican Road to Upper L'Espinat Street Extension at the western boundary of the lands of the Pelican Methodist Church; thence in a generally southerly direction along the western boundary of the said lands passing through Green Acres to Upper L'Espinat Street; thence eastwards along Upper L'Espinat Street to Alexis Street; thence first south-westwards and thence in a generally southerly direction along Alexis Street to the point where it meets Tractor Hill Road at the western boundary of lands of the Morvant Public Cemetery; thence proceeding in a generally southerly direction along Tractor Hill Road passing along the Western Boundary of Lands of Morvant Public Cemetery to Church Street Extension North at the Western Boundary of Lands of Paradise Heights Housing Development; thence in a generally southerly direction along Church Street Extension North passing along the Western Boundary of Lands of Paradise Heights Housing Development to the point where it meets Church Street Extension West at the south western boundary of the lands Paradise Heights Housing Development; thence continuing eastwards along the southern boundary of lands of the Paradise Heights Housing Development, passing along an Unnamed Trace in a south easterly direction to the point where it meets Morvant Old Road; thence proceeding in a generally southerly direction along Morvant Old Road to the Eastern Main Road; thence in a generally easterly direction along the Eastern Main Road to the Churchill-Roosevelt Highway Link Road at Morvant Junction; thence in a generally southerly direction along the Churchill-Roosevelt Highway Link Road to the point where it adjoins the west bank of the Malick River; thence in a generally southerly direction along the west bank of the Malick River to the point at its confluence with the Caroni River.
- SOUTH** From the last-mentioned point proceeding in a generally westerly direction along the north bank of the Caroni River to the point at its mouth on the sea coast.

Constituency of Laventille West – Continued

WEST From the last-mentioned point proceeding in a generally northerly direction along the sea coast to the point where it meets the eastern boundary of the City of Port-of-Spain; thence northwards along the eastern boundary of the City of Port of Spain to the point where it is crossed by the Eastern Main Road; thence eastwards along the Eastern Main Road to Quarry Road; thence in a generally north-easterly direction along Quarry Road to Quarry Road West, also called Pump Trace; thence in a generally north-westerly direction along Pump Trace to Picton Road, south of the Picton Reservoir; thence in a generally north-easterly direction along Picton Road to Laventille Road; thence in a generally westerly direction along Laventille Road to the point where it meets the eastern boundary of the City of Port of Spain; thence proceeding northwards along the eastern boundary of the City of Port of Spain to the point where it meets the southern bank of Santa Barbara Ravine; thence in a generally north-westerly direction along the southern bank of the said ravine passing along the southern boundary of Belle Eau Road (eastern boundary of the City of Port of Spain) to the point at its junction with Blenman Lane.; thence northwards along the eastern boundary of the City of Port of Spain to the point where it is crossed by St. Francois Valley Road at the point of commencement.



CONSTITUENCY OF MALABAR/MAUSICA

Comprising the following Polling Divisions:

1950, 1954, 1955, 1957, 1958, 1959, 1960, 1961, 1962*, 1965, 1966, 1967, 1968, 1969, 1970, 1971, 1972, 1973, 1975, 1976, 1977, 1978, 1979, 1981, 1982, 1983, 1986*, 1988*, 1993*, 2045, 2046, 2047, 2048, 2049, 2050.

ELECTORATE – 29,094

(In the following boundary descriptions, wherever a boundary line is described as passing along a road, street, avenue, trace or other roadway, the centre line of such road, street, avenue, trace or other roadway is indicated. Wherever ownership of land is indicated by name, it should be interpreted as referring to the current or previous ownership of such land.)

NORTH	From the junction of Mausica Road and the Eastern Main Road proceeding in a generally north-easterly direction along the Eastern Main Road to the point where it crosses the west bank of the Mausica River; thence in a generally south-easterly direction along the west bank of the Mausica River to the point where it is crossed by the Priority Bus Route; thence in a generally easterly direction along the Priority Bus Route to its junction with Subero Street where it abuts the western end of the Trinidad and Tobago Government Railway Reserve; thence in a generally easterly direction along the said Railway Reserve to Gooding Trace; thence in a generally south-easterly direction along Gooding Trace to Malabar Branch Trace; thence in a generally easterly direction along Malabar Branch Trace to Jean Street Extension; thence northwards and eastwards along Jean Street Extension to Jean Street; thence in a generally southerly direction along Jean Street to Henri Street; thence in a generally easterly direction along Henri Street to Tumpuna Road; thence in a generally northerly direction along Tumpuna Road to Bellamy Street; thence in a generally easterly direction along Bellamy Street to its eastern end; thence in an easterly direction along an imaginary line to the west bank of the Arima River.
EAST	From the last-mentioned point proceeding in a generally south-easterly direction along the west bank of the Arima River to the point where it is crossed by the Churchill-Roosevelt Highway; thence in a generally westerly direction along the Churchill-Roosevelt Highway to its junction with De Freitas Boulevard; thence in a generally southerly direction along De Freitas Boulevard to an unnamed farm road at the boundary of the lands of the Water and Sewerage Authority (W.A.S.A.); thence in a generally westerly direction along the said farm road to the point where it crosses the west bank of a paved concrete drain at the western boundary of the La Horquetta Housing Development; thence in a generally southerly direction along the west bank of the said paved concrete drain to its confluence with another paved concrete drain at the southern boundary of the La Horquetta Housing Development; thence in a generally southerly direction along an imaginary line to the point on the north bank of the Caroni River.
SOUTH	From the last-mentioned point proceeding in a generally westerly direction along the north bank of the Caroni River to the point where an imaginary line drawn southwards from the junction of Caroni North Bank Road and Mausica Road meets it.
WEST	From the last-mentioned point proceeding in a generally northerly direction along the said imaginary line to Mausica Road; thence in a generally northerly direction along Mausica Road to its junction with the Eastern Main Road at the point of commencement.

Note: The Polling Division numbers against which an asterisk appears were created after the submission of the Year 2019 Report.



CONSTITUENCY OF MAYARO

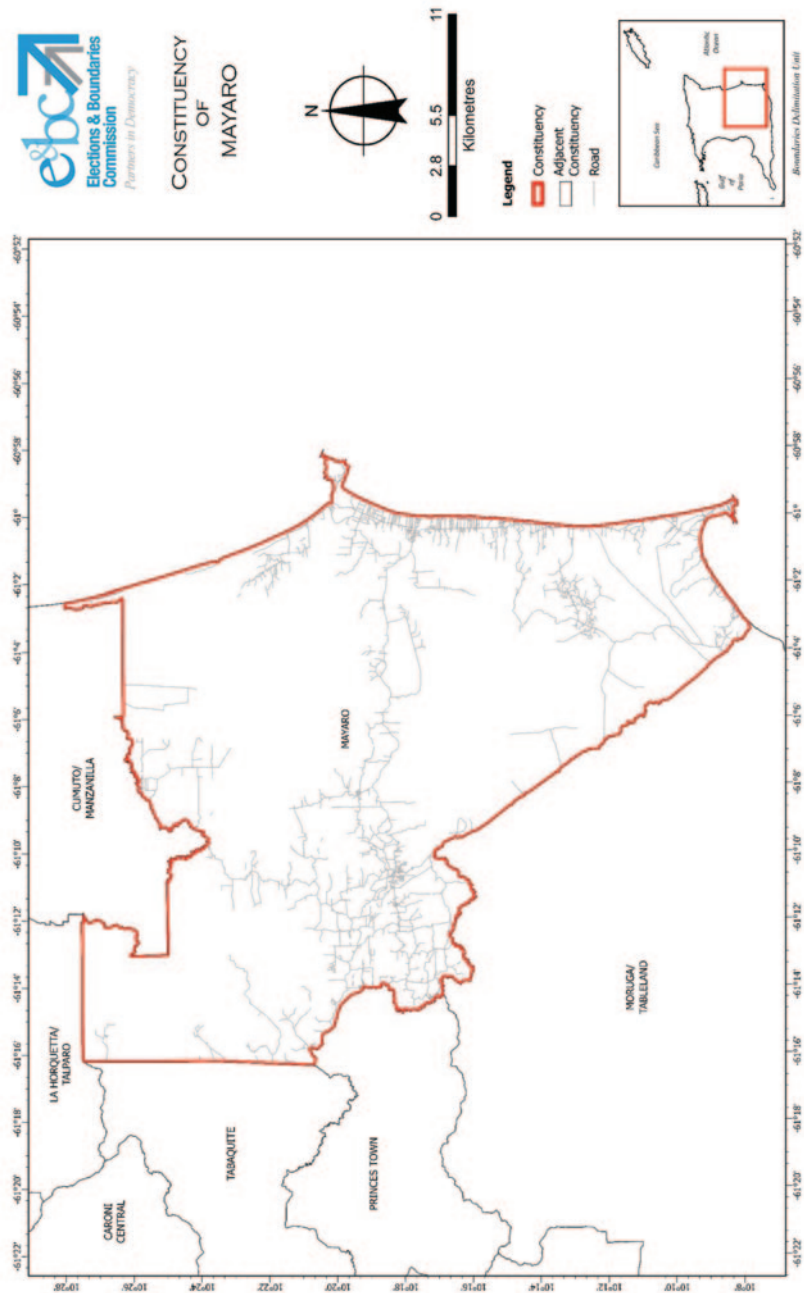
Comprising the following Polling Divisions:

2414, 2415, 2416, 2417, 2418, 2420, 2425, 2430, 2435, 2440, 2450, 2451, 2452, 2455, 2456, 2500, 2501, 2505, 2506, 2525, 2530, 2535, 2540, 2545, 2550, 2555, 2556, 2560, 2565, 2566, 2570, 2575, 2576, 2580, 2581, 2585, 2595, 2600, 2601, 2605, 2606, 2610, 2615, 2620, 2635.

ELECTORATE – 29,234

(In the following boundary descriptions, wherever a boundary line is described as passing along a road, street, avenue, trace or other roadway, the centre line of such road, street, avenue, trace or other roadway is indicated. Wherever ownership of land is indicated by name, it should be interpreted as referring to the current or previous ownership of such land.)

NORTH	From the point where Mamoral Road crosses the northern boundary of the Central Range Reserve proceeding in a general easterly direction along the northern boundary of the said Reserve to the point where it is crossed by Guaico-Tamana Road; thence in a generally southerly and then westerly direction along Guaico-Tamana Road to the point where it crosses the western boundary of an undemarcated Forest Reserve; thence in a generally southerly direction along the western boundary of the said Forest Reserve to the point where it abuts the northern boundary of the Extension of the Central Range Reserve; thence in a generally easterly direction along the northern boundary of the said Central Range Reserve to the point where it is crossed by the south bank of the Charuma River; thence in a generally south-easterly direction along the south bank of the Charuma River to the point where it is crossed by the Cunapo Southern Road; thence in a generally north-easterly direction along the Cunapo Southern Road to the point where it crosses the south bank of the Nariva River; thence in a generally easterly direction along the south bank of the Nariva River to the point where it crosses the eastern boundary of lands of Bartoodas (7a. 0r. 5p.) at the northern boundary of what was formerly the Ward of Cocal; thence in a generally northerly direction along the Nariva River to its confluence with the south bank of the Dubloon River; thence in a generally easterly direction along the south bank of the Dubloon River to the point at its mouth on the sea coast.
EAST	From the last-mentioned point proceeding in a generally southerly direction along the said sea coast to Galeota Point.
SOUTH	From the last-mentioned point proceeding in a generally south-westerly direction along the said sea coast to the point where it abuts the Rio Claro-Guayaguayare Road also called Rust Road.
WEST	From the last-mentioned point proceeding in a generally north-westerly direction along the Rio Claro-Guayaguayare Road also called Rust Road to the point where it crosses the north bank of the Poole River; thence in a generally westerly direction along the north bank of the Poole River to the point where it is crossed by the Naparima-Mayaro Road; thence in a generally north-westerly direction along the east bank of the Poole River to the north-western corner of lands of Augustin Valdez (4a. 2r. 22p.); thence eastwards along the northern boundaries of the said lands and a contiguous parcel of lands owned by the said Augustin Valdez to San Pedro Trace; thence in a generally north-easterly direction along the said San Pedro Trace to San Pedro Road; thence northwards along San Pedro Road to the point where it crosses the Trinidad Government Railway Reserve formerly known as the Rio Claro Line (San Pedro Village); thence in a generally north-westerly direction along the said Railway Reserve to the point where it is crossed by the Tabaquite-Rio Claro Road at the north-eastern corner of lands of Adriana Flaviny; thence in a generally north-westerly direction along the Tabaquite-Rio Claro Road to its junction with Torrib-Tabaquite Road; thence in a generally northerly direction along an imaginary line to the south-eastern corner of lands of Charles F. O'Connor at the western boundary of the Central Range Reserve; thence in a generally northerly direction along the western boundary of the Central Range Reserve to its north-western corner; thence in a generally easterly direction along the northern boundary of the Central Range Reserve to the point where it is crossed by Mamoral Road at the point of commencement.



CONSTITUENCY OF MORUGA/TABLELAND

Comprising the following Polling Divisions

2515, 3425, 3430, 3435, 3440, 3445, 3450, 3455, 3460, 3465, 3470, 3475, 3480, 3481, 3482, 3485,
3490, 3495, 3500, 3505, 3510, 3515, 3530, 3535, 3540, 3545, 3550, 3555, 3560, 3561, 3562, 3580,
3581, 3585, 3590.

ELECTORATE – 29,434

(In the following boundary descriptions, wherever a boundary line is described as passing along a road, street, avenue, trace or other roadway, the centre line of such road, street, avenue, trace or other roadway is indicated. Wherever ownership of land is indicated by name, it should be interpreted as referring to the current or previous ownership of such land.)

- NORTH** From the junction of Moruga Road and the Naparima-Mayaro Road, proceeding in a generally easterly direction along the Naparima-Mayaro Road to the point where it crosses the south bank of the Poole River; thence in a generally easterly direction along the south bank of the Poole River to the point where it is crossed by the Rio Claro-Guayaguayare Road, also called Rust Road.
- EAST** From the last-mentioned point proceeding in a generally south-easterly direction along the Rio Claro-Guayaguayare Road (also called Rust Road) to the point on the sea coast.
- SOUTH** From the last-mentioned point proceeding in a generally south-westerly direction along the said sea coast to the mouth of the Grande Riviere River at Negra Point, at the south-western corner of what was formerly the Ward of Moruga.
- WEST** From the last-mentioned point proceeding in a generally northerly direction along the western boundary of what was formerly the Ward of Moruga to the point where it is crossed by Rochard Douglas Road; thence in a generally easterly direction along Rochard Douglas Road to Ramlal Trace; thence in a generally northerly direction along Ramlal Trace to Matabar Trace; thence in a generally easterly direction along Matabar Trace to Kunjul Road, also known as Cunjal Road; thence in a generally northerly direction along Kunjul Road, also known as Cunjal Road, to Realize Road; thence in a generally north-westerly direction along Realize Road to St. Croix Road; thence in a generally north-easterly direction along St. Croix Road to Lengua Road; thence in a generally south-easterly direction along Lengua Road to Perry Young Road; thence in a generally easterly and then north-easterly direction along Perry Young Road to Moruga Road; thence in a generally north-easterly direction along Moruga Road to its junction with the Naparima-Mayaro Road at the point of commencement.



CONSTITUENCY OF NAPARIMA

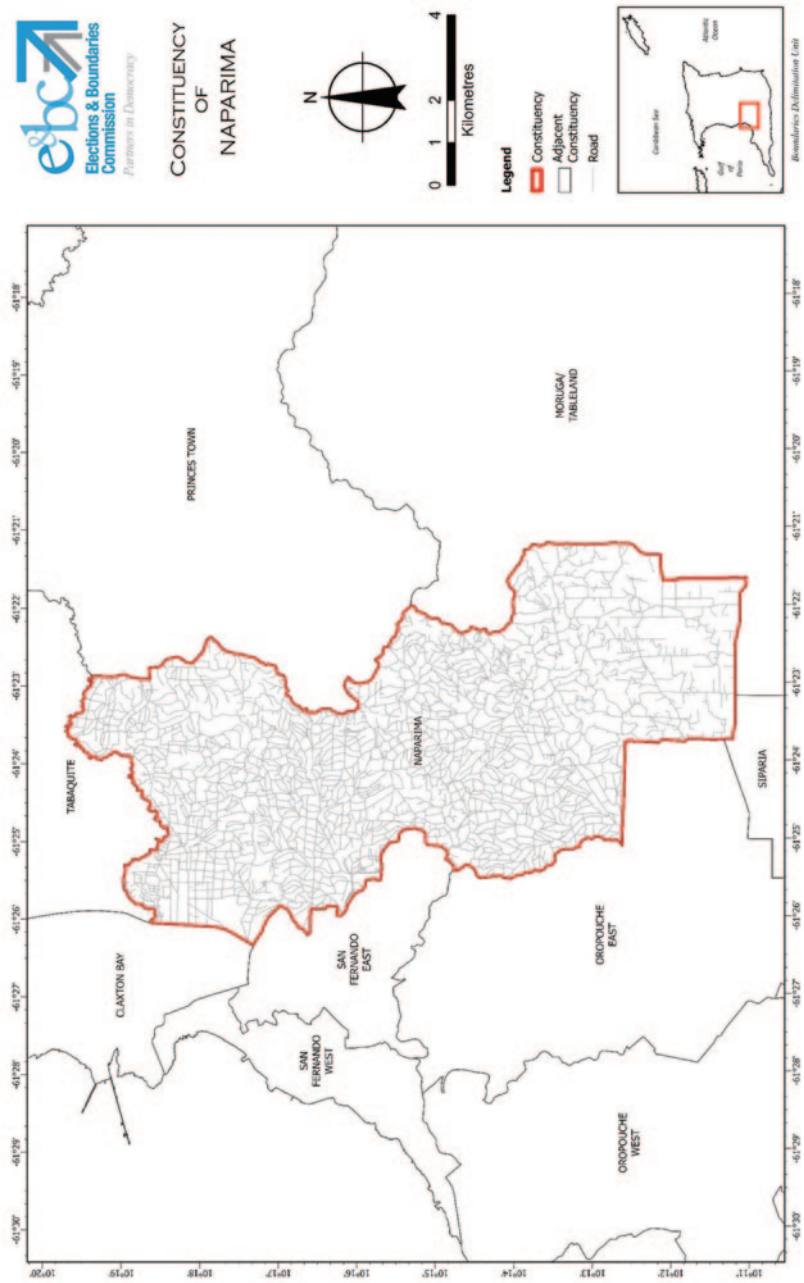
Comprising the following Polling Divisions:

3345, 3366, 3367, 3370, 3374, 3375, 3376, 3377, 3380, 3385, 3386, 3387, 3388, 3565, 3566, 3567, 3570, 3571, 3572, 3575, 3625, 3675, 3676, 3680, 3681, 3685, 3690, 3695, 3700, 3830, 3840, 3845, 3850, 3855, 3915, 3920, 3925, 3930, 3935, 3940, 3945, 3950.

ELECTORATE – 27,069

(In the following boundary descriptions, wherever a boundary line is described as passing along a road, street, avenue, trace or other roadway, the centre line of such road, street, avenue, trace or other roadway is indicated. Wherever ownership of land is indicated by name, it should be interpreted as referring to the current or previous ownership of such land.)

- NORTH** From the point where the north-bound carriage-way of the Solomon Hochoy Highway crosses the south bank of the Guaracara River, proceeding in a generally north-easterly direction along the south bank of the Guaracara River to the point where it is crossed by Harmony Hall Road; thence in a generally northerly direction along Harmony Hall Road to Bonne Aventure Road; thence in a generally north-easterly direction along Bonne Aventure Road to Allen Street; thence in a generally south-easterly direction along Allen Street to Guaracara Street; thence southwards along Guaracara Street to L. P. No. 16 where Guaracara Street turns east; thence in a generally southerly direction along an imaginary line to the point on the south bank of the Guaracara River; thence in a generally north-easterly direction along the south bank of the Guaracara River to the point where it is crossed by the Guaracara-Tabaquite Road.
- EAST** From the last-mentioned point proceeding in a generally southerly direction along the Guaracara-Tabaquite Road to Garth Road; thence in a generally southerly direction along Garth Road to Naparima-Mayaro Road; thence in a generally north-westerly direction along Naparima-Mayaro Road to Malgretoute Road; thence in a generally southerly direction along Malgretoute Road to Manahambre Road; thence in a generally north-easterly direction along Manahambre Road to Circular Road; thence in a generally south-easterly direction along Circular Road to Lothians Road; thence in a generally north-easterly direction along Lothians Road to Cemetery Road; thence in a generally south-easterly direction along Cemetery Road to St. Croix Road; thence in a generally southerly direction along St. Croix Road to Realize Road; thence in a generally south-easterly direction along Realize Road to Kunjul Road, also known as Cunjal Road; thence in a generally southerly direction along Kunjul Road, also known as Cunjal Road to Matabar Trace; thence in a generally westerly direction along Matabar Trace to Ramlal Trace; thence in a generally southerly direction along Ramlal Trace to the point at its junction with Rochard-Douglas Road.
- SOUTH** From the last-mentioned point proceeding in a generally westerly direction along Rochard-Douglas Road to its junction with New Colonial Road.
- WEST** From the last-mentioned point proceeding in a generally northerly direction along New Colonial Road to the point where it crosses the southern boundary of the Bronte Estate; thence in a generally westerly direction along the southern boundary of Bronte Estate to the point where it is crossed by Cottage Road; thence in a generally northerly direction along Cottage Road to Cipero Road; thence in a generally easterly direction along Cipero Road to St. Charles Road; thence in a generally north-easterly direction along St. Charles Road to Manahambre Road; thence in a generally north-westerly direction along Manahambre Road to Belle Vue Street; thence in a generally easterly direction along Belle Vue Street to the point where it crosses the eastern boundary of the Ne Plus Ultra Estate; thence in a generally northerly and then westerly direction along the eastern and northern boundaries of Ne Plus Ultra Estate to the point where it is crossed by Manahambre Road; thence north-westwards along Manahambre Road to Naparima-Mayaro Road; thence in a generally north-easterly direction along Naparima-Mayaro Road to Tarouba Link Road; thence in a generally north-westerly direction along Tarouba Link Road to the north-bound carriage-way of the Solomon Hochoy Highway; thence in a generally northerly direction along the north-bound carriage-way of the Solomon Hochoy Highway to the point where it crosses the south bank of the Guaracara River at the point of commencement.



CONSTITUENCY OF OROPOUCHE EAST

Comprising the following Polling Divisions:

3705, 3710, 3715, 3720, 3725, 3730, 3735, 3736, 3740, 3794, 3796, 3797, 3798, 3799, 3800, 3801, 3802, 3805, 3806, 3807, 3810, 3811, 3812, 3815, 3820, 3825, 3835, 3869, 3870, 3873, 3882, 3883, 4230.

ELECTORATE – 27,746

(In the following boundary descriptions, wherever a boundary line is described as passing along a road, street, avenue, trace or other roadway, the centre line of such road, street, avenue, trace or other roadway is indicated. Wherever ownership of land is indicated by name, it should be interpreted as referring to the current or previous ownership of such land.)

- NORTH** From the junction of Canaan Road and the Southern Main Road proceeding in a generally north-easterly direction along the Southern Main Road to its junction with the San Fernando-Siparia-Erin Road; thence in a southerly direction along the San Fernando-Siparia-Erin Road to its junction with Seukeran Lands; thence proceeding in an easterly direction along Seukeran Lands to and along Mendoza Drive Extension in a north easterly direction; thence to and along Hazelnut Avenue to its junction with Dabideen Avenue; thence in a generally northerly direction along Dabideen Avenue to Shaffick Drive; thence in a generally north-easterly direction along Shaffick Drive to its junction with Piedmont Crescent; thence proceeding in a generally easterly direction along Piedmont Crescent to Union Hall Road; thence in a generally south-easterly direction along Union Hall Road to Retrench Village Street; thence in a generally northerly direction along Retrench Village Street to its junction with Cipero Road; thence in a generally south-easterly direction along Cipero Road to its junction with Cottage Road.
- EAST** From the last-mentioned point proceeding in a generally southerly direction along Cottage Road to the point where it crosses the southern boundary of the Bronte Estate; thence in a generally easterly direction along the southern boundary of Bronte Estate to its south-eastern corner where it abuts New Colonial Trace; thence in a generally southerly direction along New Colonial Trace to its junction with Carat Hill Trace at what was formerly the southern boundary of the Ward of Naparima.
- SOUTH** From the last-mentioned point proceeding in a generally south-westerly direction along Carat Hill Trace to the point where it crosses the north bank of the Oropouche River at the southern boundary of what was formerly the Ward of Naparima; thence westwards, southwards and again westwards along the said boundary to Clarke-Mohess Trace; thence in a generally southerly direction along Clarke-Mohess Trace to a road reserve on the northern boundary of lands of Jeeriah; thence in a generally westerly direction along the said road reserve on the northern boundary of lands of Jeeriah to the eastern end of Patiram Trace; thence in a generally westerly direction along Patiram Trace to its junction with the San Fernando-Siparia-Erin Road.
- WEST** From the last-mentioned point proceeding in a generally northerly direction along the San Fernando-Siparia-Erin Road to the point where it crosses the southern boundary of what was formerly the Ward of Naparima; thence in a generally north-westerly direction along the said boundary to the point where it is crossed by Bunsee Trace; thence in a generally northerly direction along Bunsee Trace to Debe Trace; thence in a generally north-easterly direction along Debe Trace to the point where it abuts the north-eastern corner of lands of Buldee; thence in a generally north-westerly direction along the northern boundary of lands of Buldee to its north-western corner where it abuts the east bank of the Hermitage Drain; thence in a generally north-easterly direction along the east bank of the Hermitage Drain to the point where it is crossed by the Trinidad and Tobago Government Railway Reserve formerly known as the Usine Ste. Madeleine Main Line; thence in a generally north-westerly direction along the said Railway Reserve to the point where it is crossed by the Hermitage-Debe Road; thence in a generally northerly direction along the Hermitage-Debe Road to Dumfries Road; thence in a generally north-westerly direction along Dumfries Road to Cedar Grove Road; thence in a generally north-easterly direction along Cedar Grove Road to Palmiste Boulevard;

Constituency of Oropouche East – Continued

WEST
(cont.)

thence in a generally northerly and then north-westerly direction along Palmiste Boulevard to Chin Aleong Street; thence in a generally northerly and then easterly direction along Chin Aleong Street to Pollonais Crescent; thence in a generally northerly direction along Pollonais Crescent to Canaan Road; thence in a generally north-westerly direction along Canaan Road to its junction with the Southern Main Road at the point of commencement.



CONSTITUENCY OF OROPOUCHE WEST

Comprising the following Polling Divisions:

3745, 3750, 3755, 3760, 3765, 3770, 3771, 3772, 3775, 3776, 3777, 3778, 3780, 3781, 3790, 3791, 3795, 4205, 4210, 4211, 4215, 4220, 4225, 4330, 4335, 4340, 4341, 4345, 4346, 4347, 4365, 4370, 4371.

ELECTORATE – 25,427

(In the following boundary descriptions, wherever a boundary line is described as passing along a road, street, avenue, trace or other roadway, the centre line of such road, street, avenue, trace or other roadway is indicated. Wherever ownership of land is indicated by name, it should be interpreted as referring to the current or previous ownership of such land.)

- NORTH** From the point on the sea coast at the mouth of the Godineau River, proceeding in a generally north-easterly direction along the said sea coast to the mouth of the Oropouche River; thence in a generally south-easterly direction along the south bank of the Oropouche River to the point where it is crossed by the South Trunk Road; thence in a generally north-easterly direction along the South Trunk Road to Church Street; thence in a generally south-easterly direction along Church Street to the Southern Main Road; thence in a generally north-easterly direction along the Southern Main Road to its junction with Canaan Road.
- EAST** From the last-mentioned point proceeding in a generally south-easterly direction along Canaan Road to Pollonais Crescent, thence in a generally southerly direction along Pollonais Crescent to Chin Aleong Street; thence in a generally westerly and then southerly direction along Chin Aleong Street to Palmiste Boulevard; thence in a generally easterly and then southerly direction along Palmiste Boulevard to Cedar Grove Road; thence in a generally south-westerly direction along Cedar Grove Road to Dumfries Road; thence in a generally south-easterly direction along Dumfries Road to Hermitage-Debe Road; thence in a generally southerly direction along Hermitage-Debe Road to the point where it crosses the Trinidad and Tobago Government Railway Reserve formerly known as the Usine Ste. Madeleine Main Line; thence in a generally south-easterly direction along the said Railway Reserve to the point where it crosses the west bank of the Hermitage Drain; thence in a generally south-westerly direction along the west bank of the Hermitage Drain to the point where it abuts the north-western corner of lands of Buldee; thence in a generally south-easterly direction along the northern boundary of lands of Buldee to its north-eastern corner where it abuts Debe Trace; thence in a generally south-westerly direction along Debe Trace to Bunsee Trace; thence in a generally southerly direction along Bunsee Trace to the point where it crosses the northern boundary of what was formerly the Ward of Siparia; thence in a generally south-easterly direction along the northern boundary of what was formerly the Ward of Siparia to the point where it is crossed by the San Fernando-Siparia-Erin Road; thence in a generally south-westerly direction along the San Fernando-Siparia-Erin Road to Sunrees Road; thence in a generally southerly direction along Sunrees Road to its junction with the Penal-Quinam Road.
- SOUTH** From the last-mentioned point proceeding in a generally south-westerly and then north-westerly direction along the Penal-Quinam Road to the point where it crosses a pipe line reserve at the north-eastern corner of lands of Rajwantea; thence in a generally westerly direction along the said pipe line reserve passing along the northern boundary of lands of Rajwantea to the San Fernando-Siparia-Erin Road; thence in a generally south-westerly direction along the San Fernando-Siparia-Erin Road to its junction with Grell Street.

Constituency of Oropouche West – Continued

WEST From the last-mentioned point proceeding in a generally northerly direction along Grell Street to Gambal Street; thence in a generally north-westerly direction along Gambal Street to Murray Trace Extension; thence in a generally northerly direction along Murray Trace Extension to the point where it crosses the northern boundary of lands of T. S. Wanguemert; thence in a generally south-easterly direction along the northern boundary of lands of T. S. Wanguemert to its north-eastern corner; thence in a generally north-easterly direction along an imaginary line to the south-western corner of lands of Louis Samuel; thence in a generally north-easterly direction along the western boundaries of lands of Louis Samuel, Mowlah, Ougayrah and Sahadeah to the north-western corner of the last named parcel of land where it abuts the southern boundary of lands of Sookdeah; thence westwards, northwards and eastwards along the southern, western and northern boundaries of lands of Sookdeah to the south-western corner of lands of Montrichard Antoine; thence in a generally north-easterly direction along the western boundary of lands of Montrichard Antoine to its north-western corner; thence in a generally north-easterly direction along an imaginary line passing through the lands of Robert Johnstone and lands of Santa Cecelia Limited to the south-eastern corner of lands of James Hamilton Jackson; thence north-eastwards and then north-westwards along the eastern and northern boundaries of the said lands to the south-western corner of lands of Juggessar; thence in a generally north-easterly direction along the western boundary of lands of Juggessar to its north-western corner at a trace reserve; thence in a generally north-easterly direction along the said trace reserve to San Francique Road opposite Doorbassa Trace and Tennants Channel; thence in a generally north-westerly direction along San Francique Road to Ramroopsingh Trace; thence in a generally northerly direction along Ramroopsingh Trace to the point where it crosses the south bank of the Cunapo Channel; thence in a generally north-easterly direction along the Cunapo Channel to St. Louis Ravine; thence in a generally northerly direction along St. Louis Ravine to Godineau River; thence in a generally north-westerly direction along the east bank of the Godineau River to the point at its mouth on the sea coast at the point of commencement.

-



CONSTITUENCY OF POINT FORTIN

Comprising the following Polling Divisions:

4585, 4590, 4591, 4592, 4593, 4695, 4696, 4697, 4700, 4705, 4706, 4707, 4710, 4715, 4720, 4725, 4730, 4735, 4740, 4745, 4750, 4755, 4756, 4757, 4760, 4765, 4766, 4767, 4768, 4769, 4770, 4775, 4776, 4780, 4781, 4782, 4785, 4790, 4795, 4800, 4805, 4810, 4815, 4820, 4825, 4830, 4835, 4840.

ELECTORATE – 26,300

(In the following boundary descriptions, wherever a boundary line is described as passing along a road, street, avenue, trace or other roadway, the centre line of such road, street, avenue, trace or other roadway is indicated. Wherever ownership of land is indicated by name, it should be interpreted as referring to the current or previous ownership of such land.)

NORTH	From Los Gallos Point on the sea coast proceeding eastwards along the said sea coast to the point at the north-western corner of the Perseverance Estate (939a. 1r. 13p.).
EAST	From the last-mentioned point proceeding in a generally south-easterly direction along the western boundary of the Perseverance Estate (939a. 1r. 13p.) to the point where it is crossed by the Southern Main Road; thence in a generally south-westerly direction along the Southern Main Road to the 57¼ mile post; thence proceeding south-westwards by an imaginary line through the Cap-de-Ville Forest Reserve (5,206a. 3r. 38p.) to the point where the south-eastern boundary of lands of Elvina Joseph (5a 3r. 39p.) abuts Patrick Crown Trace at the southern boundary of Cap-de-Ville Forest Reserve (5,206a. 3r. 38p.); thence in a generally easterly direction along the southern boundary of the Cap-de-Ville Forest Reserve (5,206a. 3r. 38p.) to the point where an imaginary line drawn due north from the north-western boundary of lands of Axide Gervais (7 acres) passing through the Erin Forest Reserve meets it; thence proceeding southwards along the said imaginary line passing through the Erin Forest Reserve (5,237a. 0r. 24p.) to the north-western boundary of lands of Axide Gervais (7 acres); thence in a generally southerly direction along the western boundary of lands of Axide Gervais to the north-eastern corner of lands of Isabella Gervais; thence in a generally westerly direction along the northern boundary of lands of Isabella Gervais to its north-western corner where it abuts Carapal Road; thence in a generally southerly direction along Carapal Road to the San Fernando-Siparia-Erin Road; thence in a generally south-westerly direction along the San Fernando-Siparia-Erin Road to Erin Road; thence in a generally south-westerly direction along Erin Road to the point on the sea coast.
SOUTH & WEST	From the last-mentioned point proceeding in a westerly, northerly and then north-easterly direction along the said sea coast to Los Gallos Point at the point of commencement.



CONSTITUENCY OF PORT OF SPAIN NORTH/ST. ANN'S WEST

Comprising the following Polling Divisions:

0190, 0195, 0200, 0385, 0390, 0395, 0400, 0450, 0500, 0505, 0670, 0675, 0680, 0685, 0690, 0695, 0705, 0710, 0715, 0720, 0725, 0730, 0735, 0740, 0745, 0750, 0755, 0760, 0765, 0770, 0775, 0780, 0785, 0790, 0795, 0800, 0805, 0810, 0820, 0823, 0825, 0830, 0835, 0840, 0845, 0850, 0855, 0860, 0865, 0870, 0875, 0880, 0885, 0890, 0895, 0900, 0905, 0910, 0915, 0960, 0965, 0970, 0975.

ELECTORATE – 25,895

(In the following boundary descriptions, wherever a boundary line is described as passing along a road, street, avenue, trace or other roadway, the centre line of such road, street, avenue, trace or other roadway is indicated. Wherever ownership of land is indicated by name, it should be interpreted as referring to the current or previous ownership of such land.)

- NORTH** From the point at the junction of Belle Vue Road and Long Circular Road proceeding eastwards along Long Circular Road to Saddle Road; thence in a generally northerly direction along Saddle Road to Camille Road; thence in a generally easterly direction along Camille Road to its eastern end at a ridge of hills forming the western boundary of what was formerly the Ward of St. Ann's; thence north-eastwards along the western boundary of what was formerly the Ward of St. Ann's to the point where it meets a ridge of hills separating the St. Anns and the Santa Cruz Valleys at Lady Chancellor Road; thence south-eastwards along Lady Chancellor Road to and along a ridge of hills passing along the southern boundary of State Lands to the south-eastern corner at Hololo Mountain Road; thence north-eastwards along Hololo Mountain Road to the point where it meets the north-eastern corner of lands of Severin Mondesir (11a. 2r. 8p.).
- EAST** From the last-mentioned point proceeding south-westwards along the eastern boundary of lands of Severin Mondesir (11a. 2r. 8p.) to and along the eastern boundary of lands of Nicholas Margueritin to the north-western corner of State Lands; thence southwards along the western boundary of the said State Lands to Mon Repos Road; thence south-westwards along Mon Repos Road to the north-eastern corner of lands of the Widow Jos. Valentine at the Belmont ridge of hills; thence continuing in a generally south-westerly direction along the Belmont ridge of hills passing along the eastern boundaries of lands of Widow Jos. Valentine and lands of the heirs of Thomas Aaron to Marie Road; thence in a generally southerly direction along Marie Road to Lady Young Road; thence westwards along Lady Young Road to St. Francois Valley Road; thence south-westwards along St. Francois Valley Road to the eastern boundary of the City of Port of Spain; thence southwards along the eastern boundary of the City of Port of Spain to the point where Blenman Lane meets Belle Eau Road; thence proceeding in a generally south-easterly direction along Belle Eau Road to and along the eastern boundary of the City of Port of Spain to the point where it is crossed by Quarry Circular Road; thence proceeding in a generally south-westerly direction along Quarry Circular Road to the point at its junction with Vincent Brown Street; thence proceeding westwards along Vincent Brown Street to Lange Street; thence southwards along Lange Street to Lange Street Extension (the Steps); thence in a generally south-easterly direction along Lange Street Extension (the Steps) to T.&T.E.C. L.P. No. 83G at the northern end of an unnamed trace passing between Lots Nos. 32 and 34 Laventille Road.

Constituency of Port of Spain North/St. Ann's West – Continued

- SOUTH** From the last-mentioned point proceeding in a generally westerly direction along Laventille Road to an unnamed alley running in a westerly direction between Lots Nos. 138 & 140 Laventille Road; thence westwards along the said unnamed alley to La Resource Street; thence in a generally north-westerly direction along La Resource Street to Fromager Street; thence in a generally south-westerly direction along Fromager Street to Schuller Street; thence in a generally north-westerly direction along Schuller Street to Belgrade Street; thence in a generally north-westerly and then northerly direction along Belgrade Street to Siparia Hill; thence in a generally westerly direction along Siparia Hill to Observatory Street; thence south-westwards along Observatory Street to the east bank of the St. Anns River; thence southwards along the east bank of the St. Ann's River to the point where it is crossed by Park Street; thence westwards along Park Street to its intersection with Tragarete Road; thence north-westwards along Tragarete Road to and along the Western Main Road to the point where it meets Long Circular Road.
- WEST** From the last-mentioned point proceeding northwards along Long Circular Road to Patna Street; thence westwards long Patna Street to the point on the western boundary of lands of the State known as Imperial Lands; thence northwards along the western boundary of the said lands of the State to the point at the intersection with the south bank of Bourmes Road Ravine; thence in a generally north-easterly direction along the south bank of Bourmes Road Ravine to and along the west bank of the Belle Vue Ravine; thence along the west bank of the said Ravine to the point where it is crossed by Belle Vue Road; thence south-eastwards along Belle Vue Road to the point at its junction with Long Circular Road at the point of commencement.

CONSTITUENCY OF PORT OF SPAIN SOUTH

Comprising the following Polling Divisions:

0225, 0245, 0250, 0255, 0260, 0265, 0270, 0275, 0280, 0285, 0290, 0295, 0300, 0305, 0310, 0315, 0320, 0321, 0325, 0330, 0335, 0340, 0345, 0350, 0355, 0360, 0365, 0370, 0375, 0380, 0415, 0420, 0425, 0480, 0530, 0535, 0540, 0550, 0560, 0570, 0575, 0580, 0585, 0590, 0595, 0600, 0605, 0610, 0615, 0620, 0625, 0630, 0635, 0640, 0645, 0650, 0655, 0660, 0665, 0700, 1270, 1275, 1280, 1285.

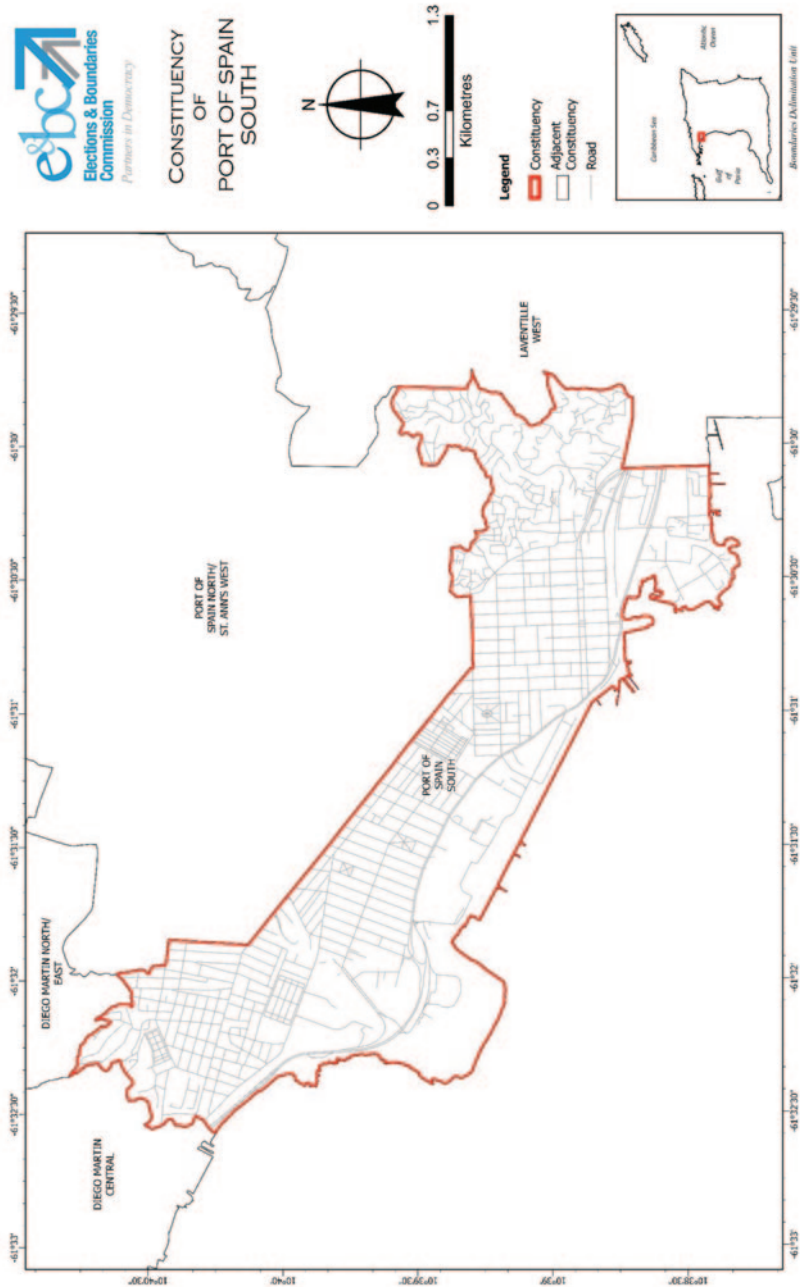
ELECTORATE – 25,856

(In the following boundary descriptions, wherever a boundary line is described as passing along a road, street, avenue, trace or other roadway, the centre line of such road, street, avenue, trace or other roadway is indicated. Wherever ownership of land is indicated by name, it should be interpreted as referring to the current or previous ownership of such land.)

NORTH From the junction of Fort George Road and Farfan Street proceeding in a generally north-easterly direction along Fort George Road to the boundary line between lands now or formerly owned by Charles Ross and the Public Cemetery; thence north-eastwards along the said boundary line passing between lands now or formerly owned by Charles Ross and the Public Cemetery to the south bank of the Murray Ravine; thence in a generally north-westerly direction along the south bank of the Murray Ravine to the point where it is crossed by Upper Boumes Road at a bridge east of T.&T.E.C. L.P. No. 34; thence in a generally south-easterly direction along Upper Boumes Road to Woodbine Terrace Extension; thence in a generally south-easterly direction along Woodbine Terrace Extension to Woodbine Terrace; thence in a generally south-easterly direction along Woodbine Terrace to Woodbine Terrace Branch Road; thence in a generally north-easterly direction along Woodbine Terrace Branch Road to T.&T.E.C. L.P. No. 3-3; thence in a generally easterly direction along an imaginary line to the west bank of the Kandahar Ravine; thence in a generally south-easterly direction along the west bank of the Kandahar Ravine to its confluence with the Belle View Ravine; thence in a generally north-easterly direction along the south bank of the Belle View Ravine to the point where it crosses the western boundary of lands of the State known as 'Imperial Lands'; thence southwards along the western boundary of the said State Lands to Patna Street; thence eastwards along Patna Street to Long Circular Road; thence southwards along Long Circular Road to the Western Main Road; thence south-eastwards along the Western Main Road to and along Tragarete Road to Park Street; thence eastwards along Park Street to the east bank of the St. Anns River; thence northwards along the east bank of the St. Anns River to the point where it is crossed by Observatory Street; thence north-eastwards along Observatory Street to Siparia Hill; thence in a generally easterly direction along Siparia Hill to Belgrade Street; thence in a generally southerly and then south-easterly direction along Belgrade Street to Schuller Street; thence in a generally south-easterly direction along Schuller Street to Fromager Street; thence in a generally north-easterly direction along Fromager Street to La Resource Street; thence in a generally south-easterly direction along La Resource Street to an alley running in a westerly direction from the boundary between Lots Nos. 138 and 140 Laventille Road; thence proceeding eastwards along the said alley passing between the said Lots to Laventille Road; thence in a generally north-easterly direction along Laventille Road to the point at its junction with an Unnamed Trace passing between lots no. 32 and 34 Laventille Road; thence proceeding in a generally northerly direction along the said Unnamed Trace to its northern end at light pole no. 83g; thence proceeding north-eastwards along an imaginary straight line to the southern end of Lange Street extension (the steps); thence proceeding in a generally north-easterly direction along the said extension, to and along Lange Street to its junction with Vincent Brown Street; thence proceeding in a generally easterly direction along Vincent Brown Street to Quarry Circular Road; thence proceeding in a generally north-easterly direction along Quarry Circular Road to the point where it crosses the eastern boundary of the City of Port of Spain.

Constituency of Port of Spain South – Continued

- EAST** From the last-mentioned point proceeding in a generally southerly direction along the eastern boundary of the City of Port of Spain to the point where it meets Laventille Road; thence proceeding in an easterly direction to its junction with Picton Road; thence proceeding in a generally south-westerly direction along Picton Road to Quarry Road West also called Pump Trace, south of the Picton Reservoir; thence in a generally south-easterly direction along Pump Trace to its intersection with Springside Avenue; thence in a north-easterly direction along Springside Avenue to Quarry Road; thence in a generally south-westerly direction along Quarry Road to the Eastern Main Road; thence westwards along the Eastern Main Road to the point where it crosses the eastern boundary of the City of Port of Spain; thence in a generally southerly direction along the eastern boundary of the City of Port of Spain to its point on the sea coast.
- SOUTH** From the last-mentioned point proceeding in a generally north-westerly direction along the said sea coast to the point where an imaginary line drawn southwards from the junction of the St. James Link Road and the Audrey Jeffers Highway meets the said sea coast.
- WEST** From the last-mentioned point proceeding northwards along the said imaginary line to the junction of the Audrey Jeffers Highway and the St. James Link Road; thence in a generally northerly direction along St. James Link Road its junction with the Western Main Road; thence westwards along the Western Main Road, to and along Fort George Road to its junction with Farfan Street at the point of commencement.



CONSTITUENCY OF PRINCES TOWN

Comprising the following Polling Divisions:

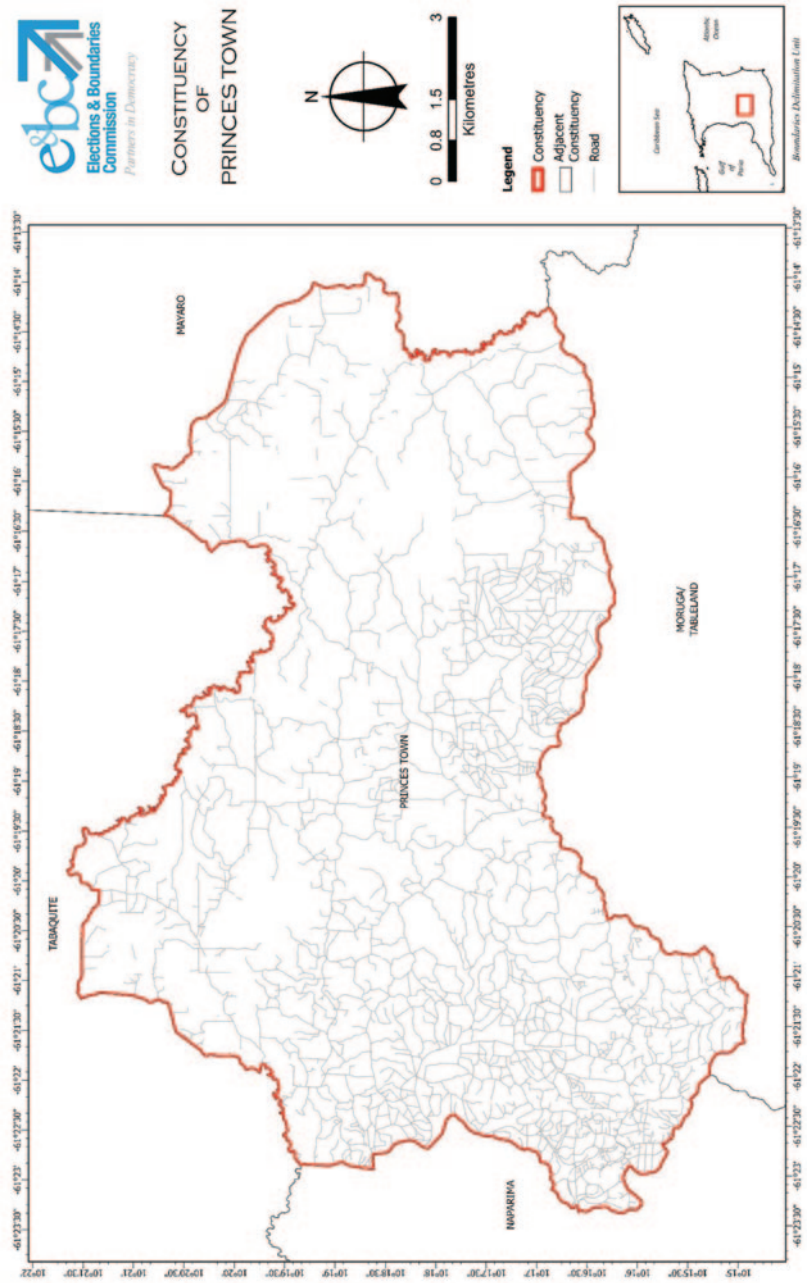
2590, 2636, 3260, 3261, 3390, 3391, 3395, 3396, 3400, 3405, 3410, 3415, 3420, 3520, 3525, 3526, 3595, 3600, 3605, 3606, 3610, 3615, 3620, 3623*, 3627*, 3630, 3634*, 3635, 3638*, 3640, 3645, 3650, 3655, 3660, 3661, 3662, 3665, 3670.

ELECTORATE – 27,606

(In the following boundary descriptions, wherever a boundary line is described as passing along a road, street, avenue, trace or other roadway, the centre line of such road, street, avenue, trace or other roadway is indicated. Wherever ownership of land is indicated by name, it should be interpreted as referring to the current or previous ownership of such land.)

- NORTH** From the point where the Guaracara-Tabaquite Road crosses the south bank of the Guaracara River proceeding in a generally north-easterly direction along the south bank of the said river to the point where Piparo Road, also called Stone Road, crosses it; thence in a generally north-westerly direction along Piparo Road to the Guaracara-Tabaquite Road; thence in a generally north-easterly direction along the Guaracara-Tabaquite Road to Rebecca-Richmond Road; thence in a generally easterly direction along Rebecca-Richmond Road to Piparo Road, also called Stone Road; thence in a generally north-easterly direction along Piparo Road (Stone Road) to Thomas Trace; thence in a generally south-easterly direction along Thomas Trace to the point where it crosses the south bank of the Poole River; thence in a generally south-easterly direction along the south bank of the Poole River to the Torrib-Tabaquite Road; thence north-eastwards along the said road to the Tabaquite-Rio Claro Road; thence south-eastwards along the said road to its intersection with the Trinidad Government Railway Reserve formerly known as the Rio Claro Line at the north-eastern corner of lands of Adriana Flaviny; thence south-eastwards along the said Railway Reserve to the point where it is crossed by San Pedro Road.
- EAST** From the last-mentioned point proceeding southwards along San Pedro Road to San Pedro Trace; thence in a generally south-westerly direction along San Pedro Trace to the north-eastern corner of lands of Augustin Valdez (9a. 3r. 16p.); thence westwards along the northern boundaries of the said lands and a contiguous parcel of lands owned by the said Augustin Valdez to the point where it meets the west bank of the Poole River; thence in a generally south-easterly direction along the west bank of the Poole River to the point where it is crossed by the Naparima-Mayaro Road.
- SOUTH** From the last-mentioned point proceeding in a generally westerly direction along the Naparima-Mayaro Road to Moruga Road; thence in a generally southerly direction along Moruga Road to Perry Young Road; thence in a generally south-westerly direction along Perry Young Road to Lengua Road; thence in a generally north-westerly direction along Lengua Road to St. Croix Road; thence north-westwards along St. Croix Road to Cemetery Road; thence north-westwards along Cemetery Road to Lothians Road; thence south-westwards along the said road to Circular Street; thence north-westwards along Circular Street to Manahambre Road; thence south-westwards along Manahambre Road to the point at its junction with Malgretoute Road.
- WEST** From the last-mentioned point proceeding in a generally northerly direction along Malgretoute Road to the Naparima-Mayaro Road; thence south-eastwards along the Naparima-Mayaro Road to Garth Road; thence north-eastwards and then north-westwards along Garth Road to Guaracara-Tabaquite Road; thence in a generally northerly direction along the said road to the point where it crosses the south bank of the Guaracara River at the point of commencement.

Note: The Polling Division numbers against which an asterisk appears were created after the submission of the Year 2019 Report.



CONSTITUENCY OF SAN FERNANDO EAST

Comprising the following Polling Divisions:

3860, 3871, 3872, 3874, 3885, 3886, 3887, 3888, 3889, 3890, 3891, 3892, 3895, 3900, 3905, 3910, 3911, 4010, 4011, 4012, 4013, 4015, 4016, 4020, 4025, 4031, 4036, 4040, 4041, 4045, 4046, 4049, 4050, 4051, 4052, 4053, 4054, 4056, 4057, 4058, 4059, 4062, 4191.

ELECTORATE – 25,646

(In the following boundary descriptions, wherever a boundary line is described as passing along a road, street, avenue, trace or other roadway, the centre line of such road, street, avenue, trace or other roadway is indicated. Wherever ownership of land is indicated by name, it should be interpreted as referring to the current or previous ownership of such land.)

- NORTH** From the point where Pointe-a-Pierre Road crosses the south bank of the Vistabella River proceeding in a generally north-easterly and then south easterly direction along the south bank of the Vistabella River to the point where it is crossed by the San Fernando Bye-Pass; thence in a generally southerly direction along the San Fernando Bye-Pass to Tarouba Link Road; thence eastwards along Tarouba Link Road, crossing the Sir Solomon Hochoy Highway, to the point where it meets the Naparima-Mayaro Road.
- EAST** From the last-mentioned point proceeding south-westwards along the Naparima-Mayaro Road to Manahambre Road; thence south-eastwards along Manahambre Road to the point where it crosses the northern boundary of the Ne Plus Ultra Estate; thence eastwards and southwards along the northern and eastern boundaries of lands of the Ne Plus Ultra Estate to Belle Vue Street; thence westwards along Belle Vue Street to Manahambre Road; thence south-eastwards along Manahambre Road to St. Charles Road; thence in a generally south-westerly direction along St. Charles Road to its junction with the Cipero Road.
- SOUTH** From the last-mentioned point proceeding in a generally north-westerly direction along the Cipero Road to its junction with Retrench Village Street; thence in a generally southerly direction along Retrench Village Street to its junction with the Union Hall Road; thence proceeding in a generally north-westerly direction along the Union Hall Road to Piedmont Crescent; thence in a generally westerly direction along Piedmont Crescent to its junction with Shaffick Drive; thence in a generally south-westerly direction along Shaffick Drive to Debideen Avenue; thence in a generally southerly direction along Debideen Drive to its junction with Hazelnut Avenue; thence proceeding in a generally south-westerly direction along Hazelnut Avenue to Mendoza Drive Extension; thence in a generally south-westerly direction along Mendoza Drive Extension to Seukeran Lands; thence in a generally westerly direction along Seukeran Lands to its junction with the San Fernando-Siparia-Erin Road.
- WEST** From the last-mentioned point proceeding in a generally northerly direction along the San Fernando-Siparia-Erin Road to its junction with the Southern Main Road; thence in a generally north-easterly direction along the Southern Main Road to the San Fernando Bye-Pass; thence in a generally north-easterly direction along the San Fernando Bye-Pass to the point where it crosses the south bank of the Cipero River; thence in a generally westerly direction along the south bank of the Cipero River to the point where it is crossed by Cipero Street (Cross Crossing); thence proceeding in a generally northerly direction along Cipero Street (Cross Crossing) to Edward Lee Street; thence in a generally easterly direction along Edward Lee Street to Blache Fraser Street; thence in a generally south-westerly direction along Blache Fraser Street to Imrie Street; thence in a generally easterly direction along Imrie Street to its eastern end; thence in a generally easterly direction along an imaginary line to its point on the San Fernando Bye-Pass; thence in a generally north-easterly direction along the San Fernando Bye-Pass to Navet Road; thence in a generally north-westerly direction along Navet Road to Royal Road; thence north-eastwards along Royal Road to Circular Road; thence northwards and westwards along Circular Road to Solomon Street;

Constituency of San Fernando East – Continued

WEST
(cont.) thence north-eastwards along Solomon Street to Jarvis Street; thence north-westwards along Jarvis Street to Lambie Street; thence eastwards and northwards along Lambie Street to Arch Street; thence north-westwards along Arch Street to Manjack Street; thence westwards along Manjack Street to Ogeerally Street; thence north-westwards along Ogeerally Street to its north-western end at the boundary line passing between Lots Nos. 203 and 205 Pointe-a-Pierre Road; thence proceeding north-westwards along the said boundary line to Pointe-a-Pierre Road; thence in a generally north-easterly direction along Pointe-a-Pierre Road to the point where it crosses the south bank of the Vistabella River at the point of commencement.



CONSTITUENCY OF SAN FERNANDO WEST

Comprising the following Polling Divisions:

3766, 3785, 3786, 3787, 3875, 3876, 3877, 3878, 3879, 3880, 3881, 3970, 3971, 3972, 3975, 3990, 3991, 3992, 3993, 3995, 4000, 4005, 4006, 4030, 4035, 4055, 4060, 4061, 4065, 4070, 4075, 4080, 4085, 4090, 4100, 4101, 4105, 4110, 4115, 4120, 4125, 4130, 4135, 4140, 4145, 4150, 4151, 4152, 4153, 4155, 4160, 4165, 4170, 4175, 4180, 4181, 4182, 4185, 4186, 4190, 4195.

ELECTORATE – 25,374

(In the following boundary descriptions, wherever a boundary line is described as passing along a road, street, avenue, trace or other roadway, the centre line of such road, street, avenue, trace or other roadway is indicated. Wherever ownership of land is indicated by name, it should be interpreted as referring to the current or previous ownership of such land.)

- | | |
|-------|--|
| NORTH | From the point on the sea coast at the mouth of the Guaracara River proceeding in a generally easterly direction along the south bank of the Guaracara River to the point where it is crossed by the Southern Main Road. |
| EAST | From the last-mentioned point proceeding in a generally south-easterly direction along the Southern Main Road; thence continuing south-easterly along the San Fernando Bye-Pass to the point where it crosses the north bank of the Vistabella River; thence proceeding in a generally north-westerly and then a westerly direction along the north bank of the Vistabella River to the point where it is crossed by Pointe-a-Pierre Road; thence in a generally south-westerly direction along Pointe-a-Pierre Road to the point on the boundary between Lots Nos. 203 and 205 Pointe-a-Pierre Road; thence proceeding south-easterly along the said boundary line to the north-western end of Ogeerally Street; thence south-eastwards along Ogeerally Street, to and along Manjack Street to its junction with Arch Street; thence south-eastwards along Arch Street to its junction with Lambie Street; thence southwards and westwards along Lambie Street to Jarvis Street; thence south-eastwards along Jarvis Street to Solomon Street; thence south-westwards along Solomon Street to Circular Road; thence eastwards and southwards along Circular Road to Royal Road; thence south-westwards along Royal Road to Navet Road; thence in a generally south-easterly direction along Navet Road to the San Fernando Bye-Pass; thence in a generally south-westerly direction along the San Fernando Bye-Pass to the point where it meets an imaginary line drawn due east from the eastern end of Imrie Street; thence in a generally westerly direction along the said imaginary line to the eastern end of Imrie Street; thence in a generally westerly direction on along Imrie Street to Blache Fraser Street; thence in a generally north-easterly direction along Blache Fraser Street to Edward Lee Street; thence in a generally westerly direction along Edward Lee Street to Cipero Street; thence in a generally south-easterly direction along Cipero Street to the point where it crosses the south bank of the Cipero River where it abuts the Southern Main Road. |
| SOUTH | From the last-mentioned point proceeding in a generally south-westerly direction along the Southern Main Road to Church Street; thence north-westwards along Church Street to the South Trunk Road; thence in a generally south-westerly direction along the South Trunk Road to the point where it crosses the east bank of the Oropouche River; thence north-eastwards along the east bank of the Oropouche River to the point at its mouth on the sea coast. |
| WEST | From the last-mentioned point proceeding in a generally north-easterly direction along the said sea coast to the point at the mouth of the Guaracara River at the point of commencement. |

CONSTITUENCY OF SIPARIA

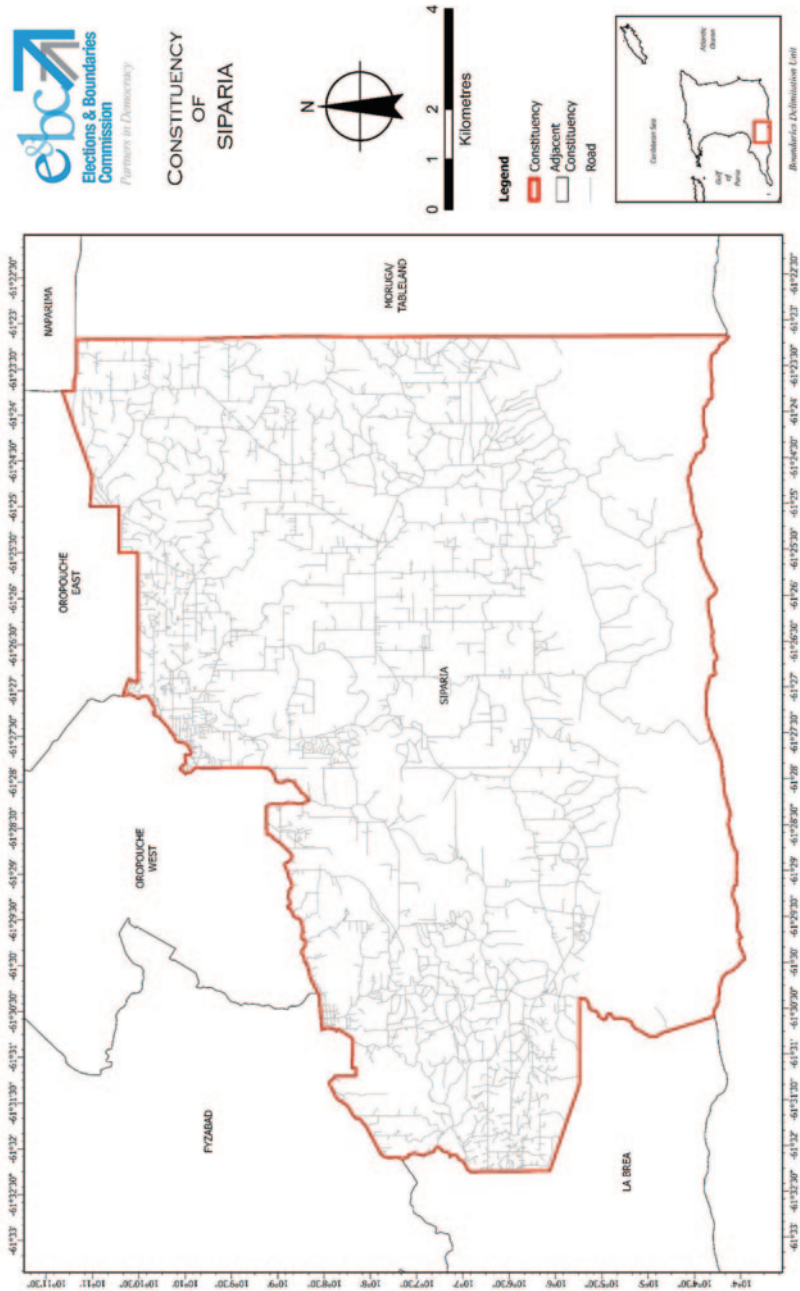
Comprising the following Polling Divisions:

4235, 4236, 4237, 4238, 4240, 4245, 4246, 4247, 4250, 4251, 4252, 4255, 4260, 4265, 4270,
4275, 4280, 4285, 4290, 4295, 4300, 4305, 4310, 4315, 4320, 4325, 4350, 4351, 4355, 4360,
4455, 4460, 4465, 4470.

ELECTORATE – 28,881

(In the following boundary descriptions, wherever a boundary line is described as passing along a road, street, avenue, trace or other roadway, the centre line of such road, street, avenue, trace or other roadway is indicated. Wherever ownership of land is indicated by name, it should be interpreted as referring to the current or previous ownership of such land.)

- NORTH** From the junction of La Pastora Street and the San Fernando-Siparia-Erin Road proceeding in a generally north-easterly direction along the San Fernando-Siparia-Erin Road to the point at a pipe line reserve which terminates on the said road; thence in a generally easterly direction along the said pipeline reserve to Penal-Quinam Road; thence in a generally southerly and then north-easterly direction along Penal-Quinam Road to Sunrees Road; thence in a generally northerly direction along Sunrees Road to the San Fernando-Siparia-Erin Road; thence in a generally north-easterly direction along the San Fernando-Siparia-Erin Road to Patiram Trace; thence in a generally easterly direction along Patiram Trace to its eastern end at a trace reserve; thence in a generally easterly direction along the said trace reserve to the northern boundary of lands of J. Mangal; thence in a generally easterly direction along the northern boundaries of the lands of J. Mangal, Jagroop and Jeeriah to the Clarke-Mohess Trace; thence in a generally northerly direction along Clarke-Mohess Trace to Mohess Trace at the northern boundary of what was formerly the Ward of Siparia; thence in a generally easterly, northerly and again easterly direction along the said northern boundary of what was formerly the Ward of Siparia to the point where Carat Hill Trace crosses the east bank of the Oropouche River; thence in a generally north-easterly direction along Carat Hill Trace to New Colonial Road; thence in a generally southerly direction along New Colonial Road to its junction with Rochard Douglas Road; thence in an easterly direction along the said road to the point where it crosses the eastern boundary of the Regional Corporation of Penal/Debe.
- EAST** From the last-mentioned point proceeding in a generally southerly direction along the eastern boundary of the Regional Corporation of Penal/Debe to its south-eastern corner at the mouth of the Grand Riviere River on the sea coast at Negra Point.
- SOUTH** From the last-mentioned point proceeding in a generally westerly direction along the said sea coast to the point where it meets Penal-Quinam Road.
- WEST** From the last-mentioned point proceeding in a generally northerly direction along Penal-Quinam Road to the point where it crosses the southern boundary of what was formerly the Ward of Siparia; thence in a generally westerly and then northerly direction along the said boundary to Quarry Road Extension; thence in a generally northerly direction along Quarry Road Extension to Quarry Road; thence in a generally northerly direction along Quarry Road to the San Fernando-Siparia-Erin Road; thence in a generally north-easterly direction along the San Fernando-Siparia-Erin Road to the point where it crosses the south bank of an unnamed ravine; thence in a generally south-easterly direction along the south bank of the said ravine passing through a Water Reserve to the western boundary of lands of Austin Bertete (6a. 0r. 1p.); thence southwards, eastwards and northwards along the western, southern and eastern boundaries of lands of Austin Bertete to the south-western corner of lands of Peeloo; thence eastwards along the southern boundary of lands of Peeloo to an unnamed trace; thence in a generally easterly direction along the said unnamed trace to the south-eastern corner of lands of Mary Antoine (5a. 2r. 32p.) where it abuts Quinam Road; thence in a generally northerly direction along Quinam Road to La Pastora Street; thence in a generally northerly direction along La Pastora Street to its junction with the San Fernando-Siparia-Erin Road at the point of commencement.



CONSTITUENCY OF ST. ANN'S EAST

Comprising the following Polling Divisions:

0920, 0921, 0922, 0923, 0925, 0926*, 0927*, 0930, 0935, 0936*, 0940, 0945, 0946*, 0947*, 0950, 0951, 0952, 0953, 1007*, 1008*, 1009*, 1010, 1015, 1016*, 1017*, 1018*, 1019*, 1020, 1021*, 1022*, 1025, 1026, 1065, 1090, 1140, 1141, 1142, 1885, 1890, 1895, 1905.

ELECTORATE – 29,881

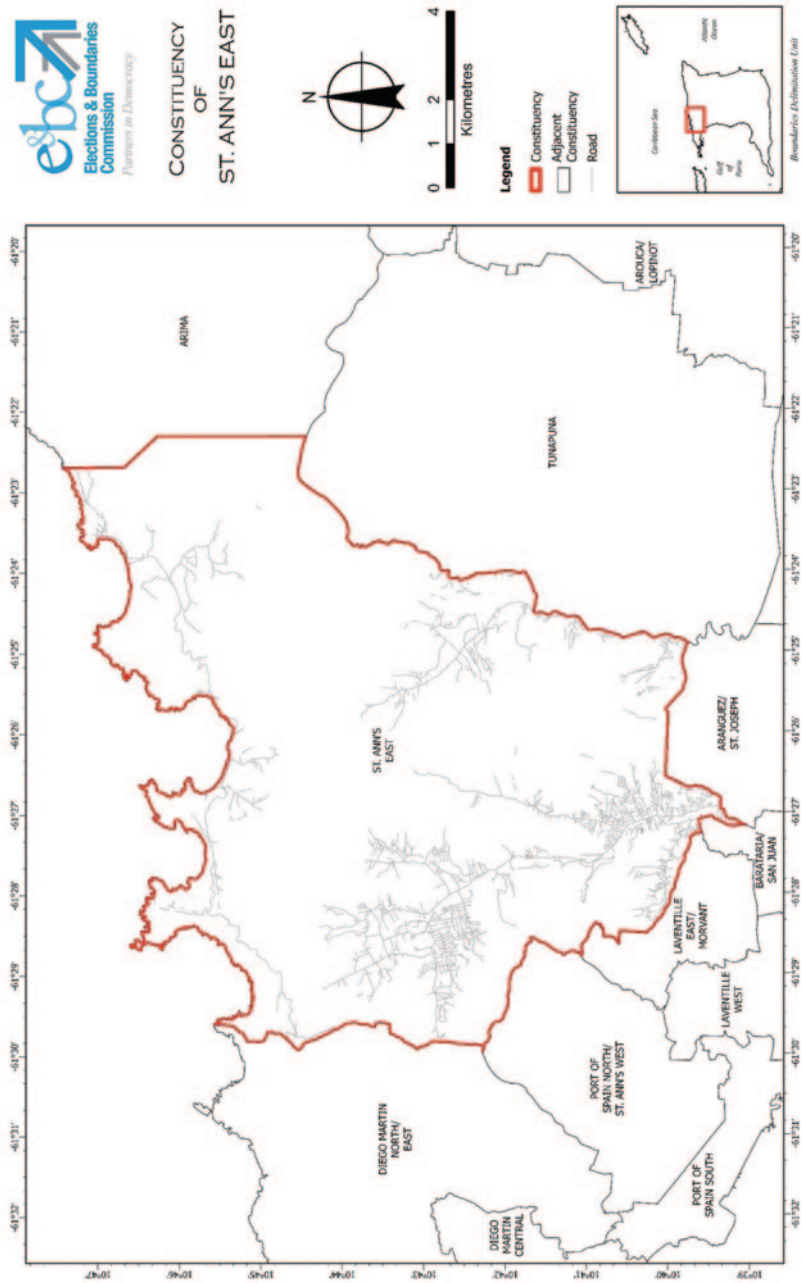
(In the following boundary descriptions, wherever a boundary line is described as passing along a road, street, avenue, trace or other roadway, the centre line of such road, street, avenue, trace or other roadway is indicated. Wherever ownership of land is indicated by name, it should be interpreted as referring to the current or previous ownership of such land.)

- NORTH** From the point on the sea coast at the north-western corner of the Regional Municipality of San Juan/Laventille proceeding in a generally easterly direction along the sea coast to the point where an imaginary line drawn due north from the Las Cuevas Trigonometrical Station meets it.
- EAST** From the last-mentioned point proceeding in a generally southerly direction along the said imaginary line to the Las Cuevas Trigonometrical Station at a ridge of hills; thence southwards along the said ridge of hills passing through the Las Cuevas Forest Reserve to the crest of the Main Ridge of the Northern Range at the northern boundary of what was formerly the Ward of Tacarigua; thence westwards along the said ridge of hills to the point where it is crossed by Acono Road; thence in a generally southerly direction along Acono Road to Maracas Royal Road; thence in a generally southerly direction along Maracas Royal Road to its junction with Balata Hill Road.
- SOUTH** From the last-mentioned point proceeding in a generally north-westerly direction along Balata Hill Road to its western end; thence proceeding by an imaginary line to the junction of Caiman Road and a road commonly called the American Road; thence in a generally westerly direction along the American Road to the point where it meets the western boundary of what was formerly the Ward of Tacarigua; thence in a generally north-westerly direction along the said boundary to the north-eastern corner of lands of J. B. La Forest; thence in a generally south-westerly direction along the eastern boundary of the lands of J.B. La Forest to the northern boundary of Mount Hope Estate; thence in a generally westerly direction along the northern boundary of the Mount Hope Estate and the northern boundaries of lands of H. Dipnarine and John Clement to the north-western corner of the lands of John Clement; thence proceeding in a generally south-westerly direction along an imaginary line to the northern end of Quarry Road; thence in a generally south-westerly direction along Quarry Road to its junction with Santa Cruz Old Road; thence proceeding westwards along an imaginary line to the point on the west bank of the San Juan River; thence in a generally south-westerly direction along the west bank of the said river to the point where it is crossed by Santa Cruz Old Road (Real Street); thence south-westwards along Santa Cruz Old Road (Real Street) to the point at its junction with Saddle Road; thence in a generally northerly direction along Saddle Road to Bagatelle Road; thence south-westwards along Bagatelle Road to the south-western corner of lands of Lucette Baptiste at Hyde Private Trace; thence northwards along the western boundary of the said lands at Hyde Private Trace to a crest of the main ridge of hills; thence in a generally north-westerly direction along the crest of the main ridge of hills to the point where it meets the western boundary of lands of Francis George.
- WEST** From the last-mentioned point proceeding north-westwards along the western boundary of lands of Francis George at a ridge of hills to the south-western corner of lands of the Grand Bras Estate now John Moore (145a. 3r. 27p.); thence northwards along the western boundary of the said estate to its north-western corner; thence proceeding by an imaginary line drawn due west to the point on Mon Repos Road; thence in a northerly and then in a westerly direction along Mon Repos Road to an unnamed road on the western boundary of lands of M. Mondesir and A. Berry; thence northwards along the said road to the St. Anns ridge of hills which passes through Hololo Trigonometrical Station No. 30;

Constituency of St. Ann's East – Continued

WEST (cont.)	thence north-eastwards along the said ridge of hills to the point where Hololo Road crosses it; thence north-westwards along the said ridge of hills to Lady Chancellor Road; thence in a generally north-westerly direction along Lady Chancellor Road to the point where it meets the western boundary of the Regional Corporation of San Juan; thence in a generally northerly direction along the western boundary of the Regional Corporation of San Juan/Laventille to its north-western corner on the sea coast at the point of commencement.
-----------------	--

Note: The Polling Division numbers against which an asterisk appears were created after the submission of the Year 2019 Report.



CONSTITUENCY OF ST. AUGUSTINE

Comprising the following Polling Divisions:

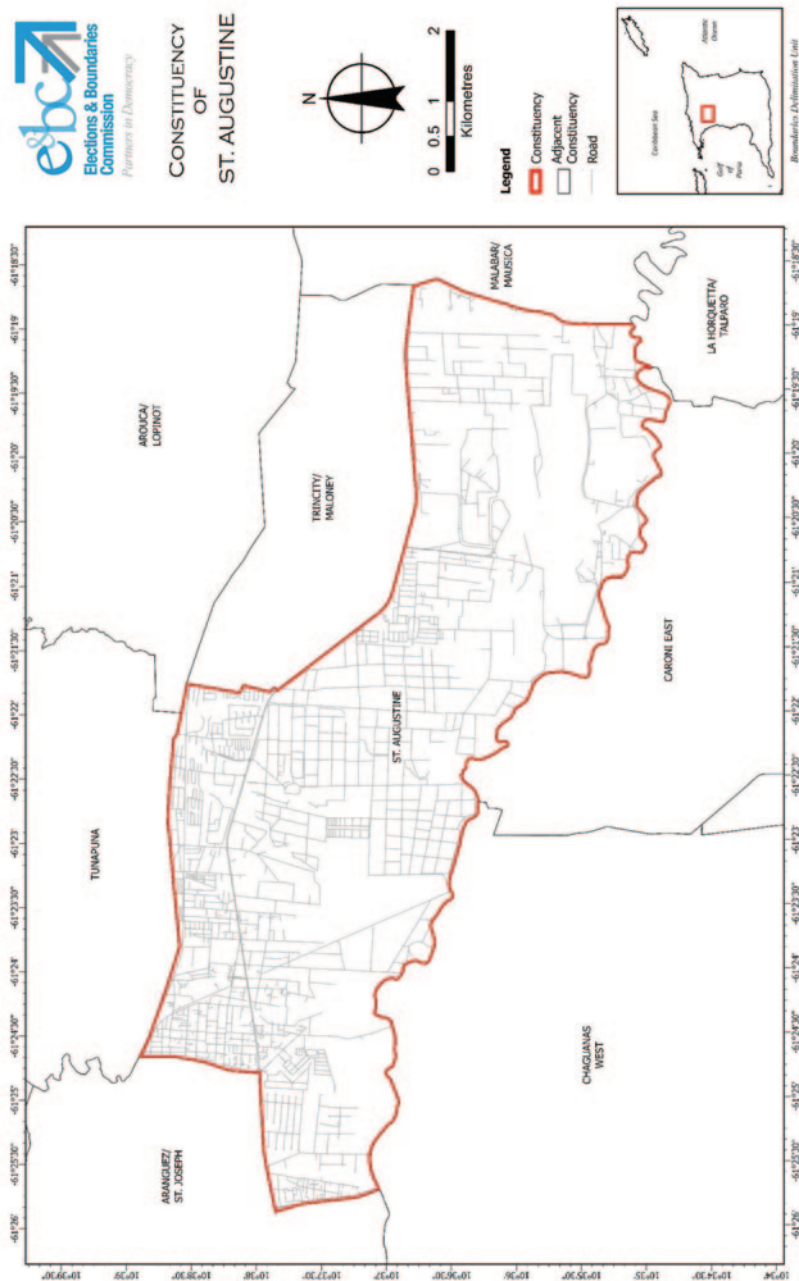
1501, 1505, 1509, 1511, 1512, 1513, 1545, 1550, 1555, 1560, 1565, 1566, 1570, 1575, 1576, 1580, 1585, 1590, 1591, 1592, 1600, 1601, 1602, 1605, 1650, 1655, 1660, 1665, 1720, 1725, 1730, 1731, 1735, 1740, 1741, 1742, 1743, 1745, 1746, 1795, 1797*, 1799*, 1801*, 1803*.

ELECTORATE – 28,323

(In the following boundary descriptions, wherever a boundary line is described as passing along a road, street, avenue, trace or other roadway, the centre line of such road, street, avenue, trace or other roadway is indicated. Wherever ownership of land is indicated by name, it should be interpreted as referring to the current or previous ownership of such land.)

- | | |
|--------------|---|
| NORTH | From the junction of the Eastern Main Road and the Southern Main Road (Curepe Junction) proceeding in a generally south-easterly direction along the Eastern Main Road to its junction with Dinsley Road; thence in a generally southerly direction along Dinsley Road to Dinsley Avenue; thence in a generally south-easterly direction along Dinsley Avenue to Beaulieu Avenue; thence in a generally southerly direction along Beaulieu Avenue to the east-bound carriage-way of the Churchill-Roosevelt Highway; thence in a generally south-easterly direction along the east-bound carriage-way of the Churchill-Roosevelt Highway to its junction with Mausica Road. |
| EAST | From the last-mentioned point proceeding in a generally southerly direction along Mausica Road to its junction with the Caroni North Bank Road; thence in a generally southerly direction along an imaginary line to the north bank of the Caroni River. |
| SOUTH | From the last-mentioned point proceeding in a generally north-westerly direction along the north bank of the Caroni River to the point where it is crossed by the north-bound carriage-way of the Uriah Butler Highway. |
| WEST | From the last-mentioned point proceeding in a generally northerly direction along the north-bound carriage-way of the Uriah Butler Highway to the Churchill-Roosevelt Highway; thence in a generally easterly direction along the east-bound carriage-way of the Churchill-Roosevelt Highway to its junction with the Southern Main Road; thence in a generally northerly direction along the Southern Main Road to its junction with the Eastern Main Road (Curepe Junction) at the point of commencement. |

Note: The Polling Division numbers against which an asterisk appears were created after the submission of the Year 2019 Report.



CONSTITUENCY OF TABAQUITE

Comprising the following Polling Divisions:

2640, 2641, 2645, 2650, 2655, 3025, 3030, 3075, 3080, 3081, 3245, 3250, 3255, 3265, 3266, 3270, 3271, 3272, 3275, 3276, 3280, 3281, 3282, 3285, 3286, 3287, 3290, 3335, 3340, 3341, 3350, 3351, 3352, 3353, 3355, 3356, 3360, 3365.

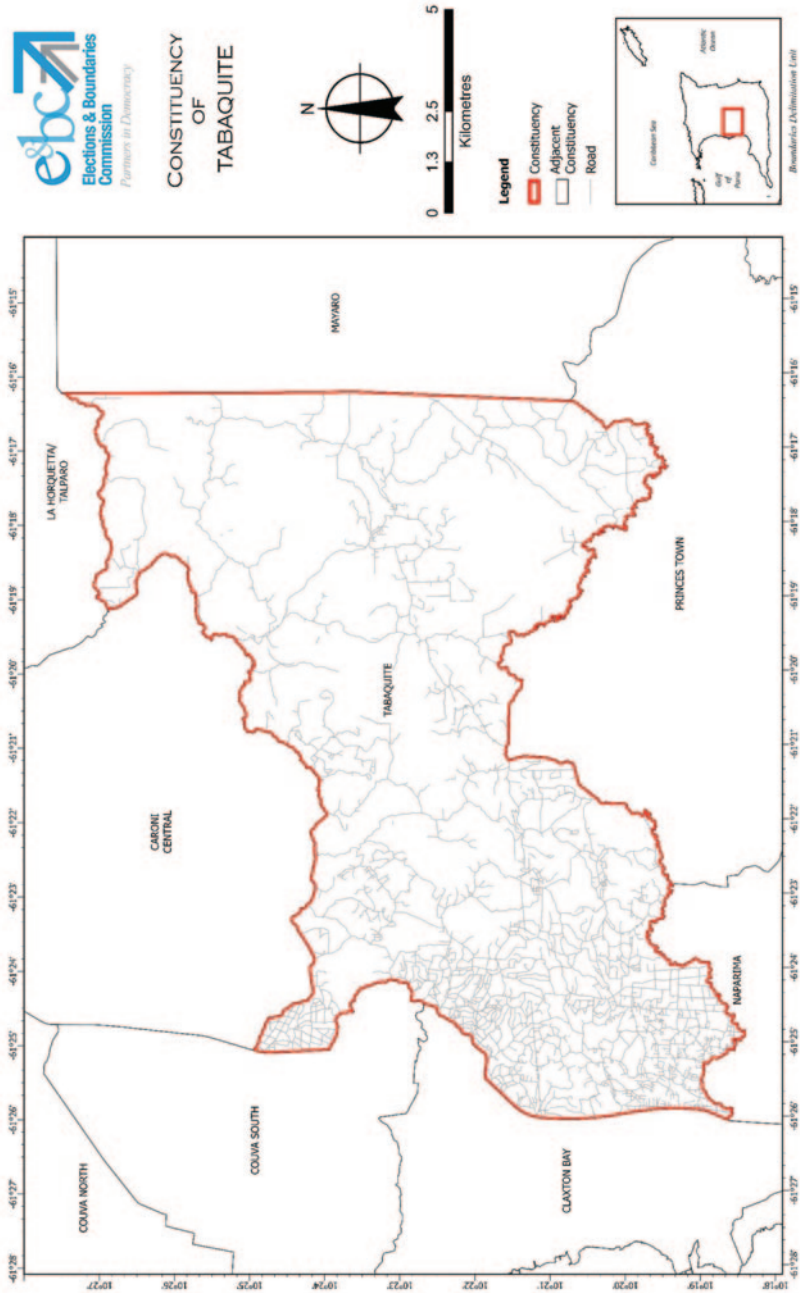
ELECTORATE – 28,653

(In the following boundary descriptions, wherever a boundary line is described as passing along a road, street, avenue, trace or other roadway, the centre line of such road, street, avenue, trace or other roadway is indicated. Wherever ownership of land is indicated by name, it should be interpreted as referring to the current or previous ownership of such land.)

- NORTH** From the point where Gran Couva Road crosses the Solomon Hochoy Highway proceeding in a generally south-easterly, then easterly, and then in a north-easterly direction along Gran Couva Road to Brasso Caparo Station Road; thence in a generally north-easterly direction along Brasso Caparo Station Road to Mamoral Road; thence north-eastwards along Mamoral Road to the Trinidad and Tobago Government Railway Reserve formerly known as the Tabaquite Line; thence northwards along the said Railway Reserve to Caparo River Road; thence eastwards along Caparo River Road to Mamoral Road and continuing eastwards along Mamoral Road to the point at the north-western corner of the Central Range Reserve.
- EAST** From the last-mentioned point proceeding in a generally southerly direction along the western boundary of the Central Range Reserve to the point where it abuts the south-eastern corner of lands of Charles F. O'Connor; thence proceeding southwards along an imaginary line to the junction of Tabaquite-Rio Claro Road and the Torrib-Tabaquite Road; thence proceeding in a generally south-westerly direction along the Torrib-Tabaquite Road to the point where it meets the north bank of the Poole River.
- SOUTH** From the last-mentioned point proceeding in a generally north-westerly direction along the north bank of the Poole River to the point where it is crossed by Thomas Trace; thence in a generally north-westerly direction along Thomas Trace to Piparo Road; thence in a generally south-westerly direction along Piparo Road to Rebecca Richmond Road; thence in a generally westerly direction along Rebecca Richmond Road to the Guaracara-Tabaquite Road; thence in a generally south-westerly direction along the Guaracara-Tabaquite Road to Piparo Road; thence in a generally south-easterly direction along Piparo Road to the point where it crosses the north bank of the Guaracara River; thence in a generally south-westerly direction along the north bank of the Guaracara River to the point where an imaginary line drawn due south from electricity pole no. 16 on Guaracara Street meets the said river; thence in a generally northerly direction along the said imaginary line to the point where it meets Guaracara Street at electricity pole no. 16; thence north-westwards along Guaracara Street to Allen Street; thence north-westwards along Allen Street to Bonne Aventure Road; thence in a generally south-westerly direction along Bonne Aventure Road to Harmony Hall Road; thence in a generally southerly direction along Harmony Hall Road to the point where it crosses the north bank of the Guaracara River; thence in a generally south-westerly direction along the north bank of the Guaracara River to the point where it is crossed by the north-bound carriage-way of the Sir Solomon Hochoy Highway.
- WEST** From the last-mentioned point proceeding in a generally northerly direction along the north-bound carriage-way of the Solomon Hochoy Highway to the point where Cedar Hill Road overpasses the north-bound carriage-way of the Solomon Hochoy Highway; thence proceeding in a generally north-easterly direction along Cedar Hill Road to its junction with Kanga Settlement Road; thence proceeding in a north-easterly direction along Kanga Settlement Road to its junction with Indian Trail Road;

Constituency of Tabaquite – Continued

WEST (cont.)	thence proceeding westwards and then north-westwards along Indian Trail Road to the point where it crosses the Solomon Hochoy Highway; thence proceeding in a northerly direction along the Solomon Hochoy Highway to the point where Gran Couva Road crosses it at the point of commencement.
-----------------	--



CONSTITUENCY OF TOBAGO EAST

Comprising the following Polling Divisions:

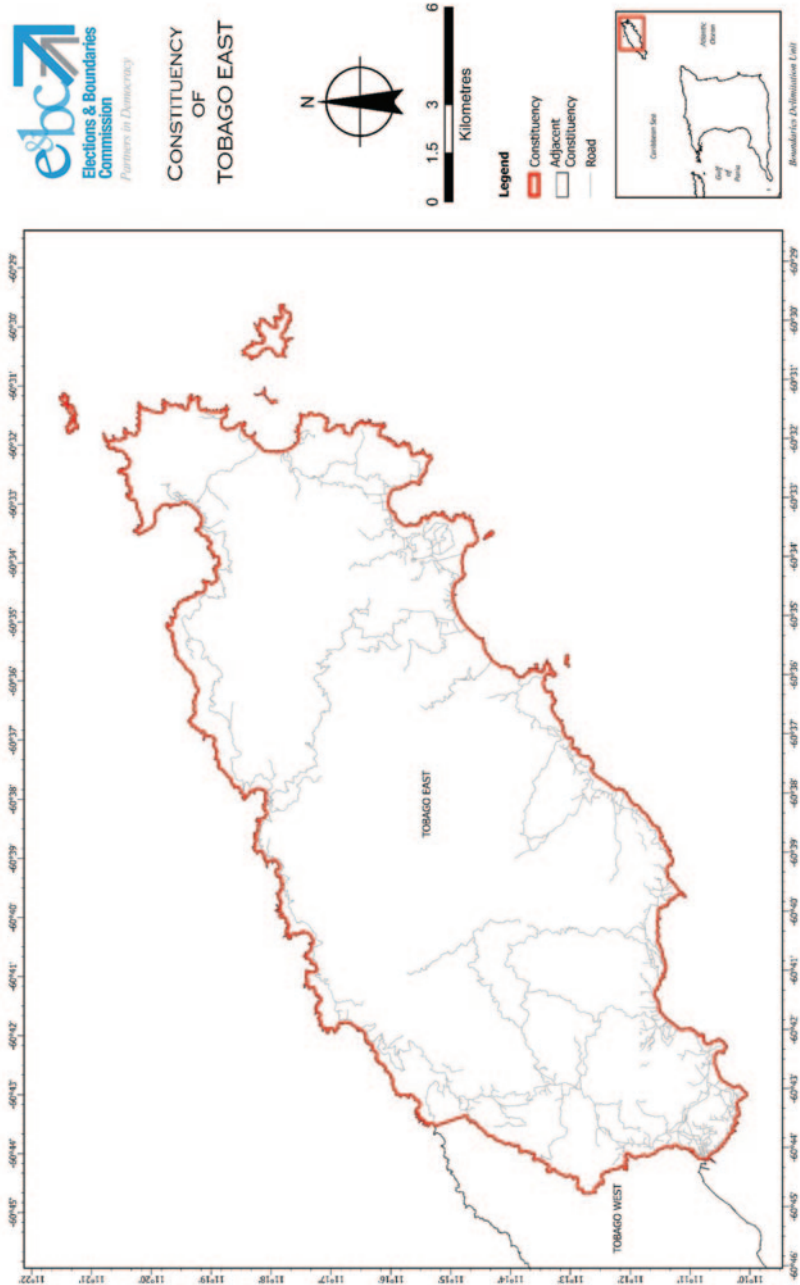
4905, 4906, 4910, 4915, 4920, 4921, 4925, 4930, 4935, 4940, 4945, 4946, 4947, 4975, 4976, 4980, 4985, 4990, 4995, 5000, 5005, 5010, 5020, 5025, 5030, 5035, 5040, 5045, 5050, 5055, 5060, 5065.

ELECTORATE – 23,685

(In the following boundary descriptions, wherever a boundary line is described as passing along a road, street, avenue, trace or other roadway, the centre line of such road, street, avenue, trace or other roadway is indicated. Wherever ownership of land is indicated by name, it should be interpreted as referring to the current or previous ownership of such land.)

NORTH	From the point on the sea coast where King Peter's Bay Road meets it proceeding in a generally north-easterly direction along the said sea coast to North Point.
EAST	From the last-mentioned point proceeding first in a generally easterly and then south-westerly direction along the sea coast to Pedro Point.
SOUTH	From the last-mentioned point proceeding in a generally south-westerly direction along the said sea coast to the point at the mouth of the Crook's River at Rockly Bay.
WEST	From the last-mentioned point proceeding in a generally northerly direction along the east bank of the Crook's River to the point where it is crossed by Northside Road; thence in a generally northerly direction along Northside Road to Providence Road; thence in a generally north-westerly direction along the said road to the point where it crosses the east bank of the Courland River; thence north-eastwards along the east bank of the said river to the point where an imaginary line drawn due south from the 4 mm. on Amos Vale Road, where the said road running parallel to the Courland River meets it; thence proceeding northwards along the said imaginary line to Amos Vale Road; thence north-eastwards along the said road to its junction with Culloden Road; thence proceeding northwards along an imaginary line to the point where King Peter's Bay Road meets the sea coast at King Peter's Bay at the point of commencement.

This Constituency includes the islands of Goat Island, Little Tobago, Melville or St. Giles Island and all other small islands which lie in close proximity to the said Constituency.



CONSTITUENCY OF TOBAGO WEST

Comprising the following Polling Divisions:

4845, 4846, 4847, 4849*, 4850, 4851, 4852, 4853*, 4855, 4856, 4857, 4858, 4860, 4865, 4866,
4870, 4871, 4875, 4876, 4877*, 4879*, 4880, 4881, 4882*, 4885, 4886, 4887, 4890, 4891, 4892,
4895, 4896, 4900, 4901, 4950, 4951, 4955, 4960, 4965, 4970.

ELECTORATE – 28,478

(In the following boundary descriptions, wherever a boundary line is described as passing along a road, street, avenue, trace or other roadway, the centre line of such road, street, avenue, trace or other roadway is indicated. Wherever ownership of land is indicated by name, it should be interpreted as referring to the current or previous ownership of such land.)

NORTH	From Pigeon Point on the sea coast proceeding in a generally north-easterly direction along the said sea coast to the point where King Peter's Bay Road meets it.
EAST	From the last-mentioned point proceeding southwards along an imaginary line to the point at the junction of Cullogen Road and Amos Vale Road; thence south-westwards along the latter road to the 4 mm. where the road runs parallel to the Courland River; thence proceeding along an imaginary line due south from the said mile post to the west bank of the Courland River; thence south-westwards along the west bank of the said river to the point where Providence Road crosses it; thence in a generally south-easterly direction along the said road to Northside Road; thence in a generally southerly direction along Northside Road to the point where it crosses the west bank of the Crook's River; thence in a generally southerly direction along the west bank of the Crook's River to the point at its mouth on the sea coast at Rockly Bay.
SOUTH	From the last-mentioned point proceeding in a generally south-westerly direction along the sea coast to Crown Point.
WEST	From the last-mentioned point proceeding in a generally north-easterly direction along the sea coast to Pigeon Point at the point of commencement.

Note: The Polling Division numbers against which an asterisk appears were created after the submission of the Year 2019 Report.



CONSTITUENCY OF TOCO/SANGRE GRANDE

Comprising the following Polling Divisions:

2101, 2105, 2110, 2115, 2120, 2125, 2130, 2135, 2140, 2145, 2150, 2155, 2160, 2165, 2170, 2175, 2180, 2185, 2187*, 2192*, 2194*, 2197*, 2199*, 2203*, 2205, 2206, 2207, 2208, 2210, 2211, 2212, 2214, 2215, 2216, 2218*, 2220, 2222*, 2224*, 2225, 2227*, 2229*, 2230, 2235, 2240, 2241, 2242, 2243, 2244.

ELECTORATE – 30,498

(In the following boundary descriptions, wherever a boundary line is described as passing along a road, street, avenue, trace or other roadway, the centre line of such road, street, avenue, trace or other roadway is indicated. Wherever ownership of land is indicated by name, it should be interpreted as referring to the current or previous ownership of such land.)

NORTH	From the point on the sea coast at the north-western corner of the Regional Municipality of Sangre Grande proceeding in a generally easterly direction along the said sea coast to Galera Point.
EAST	From the last-mentioned point proceeding in a generally southerly direction along the sea coast to the point at the mouth of the Oropouche River.
SOUTH	From the last-mentioned point proceeding in a generally south-westerly direction along the north bank of the Oropouche River to its confluence with the Sangre Grande-Oropouche River; thence in a generally north-westerly direction along the north bank of the Sangre Grande-Oropouche River to the point where it is crossed by the Toco Main Road; thence in a generally south-westerly, westerly and again south-westerly direction along the Toco Main Road to Quash Trace Extension; thence in a generally northerly direction along Quash Trace Extension to Quash Trace; thence in a generally westerly direction along Quash Trace to Foster Road; thence in a generally south-westerly and then southerly direction along Foster Road to the Eastern Main Road; thence in a generally north-westerly direction along the Eastern Main Road to Guaico Trace; thence westwards along the said trace to its western end at the Trinidad and Tobago Government Railway Reserve; thence westwards along the Trinidad and Tobago Government Railway Reserve to the point where Cumuto Road crosses it.
WEST	From the last-mentioned point proceeding in a generally northerly direction along Cumuto Road to the point where it crosses the east bank of the Aripo River at the western boundary of the Regional Corporation of Sangre Grande; thence proceeding in a generally northerly direction along the western boundary of the Regional Corporation of Sangre Grande (Aripo River) to the Eastern Main Road; thence proceeding in an easterly direction along the Eastern Main Road to its junction with the Valencia Road; thence proceeding in an easterly direction along the Valencia Road the point at its junction with Quare Road; thence proceeding in a generally northerly direction along Quare Road to its northern end; thence proceeding in a generally north-easterly direction along an imaginary straight line to the point where it meets another imaginary straight line drawn due west from Hollis Reservoir through the Northern Range Reserve to the western boundary of the Regional Corporation of Sangre Grande (former Ward of Valencia); thence proceeding in a generally northerly direction along the western boundary of the Regional Corporation of Sangre Grande to its north-western corner on the sea coast at the point of commencement.

Note: The Polling Division numbers against which an asterisk appears were created after the submission of the Year 2019 Report.



CONSTITUENCY OF TRINCITY/MALONEY

Comprising the following Polling Divisions:

1785, 1786, 1787, 1788, 1789, 1805, 1806, 1807, 1808, 1809, 1811, 1812, 1813, 1815, 1816, 1817, 1818, 1819, 1820, 1821, 1825, 1830, 1831, 1832, 1833.

ELECTORATE – 28,946

(In the following boundary descriptions, wherever a boundary line is described as passing along a road, street, avenue, trace or other roadway, the centre line of such road, street, avenue, trace or other roadway is indicated. Wherever ownership of land is indicated by name, it should be interpreted as referring to the current or previous ownership of such land.)

NORTH	From the junction of Dinsley Road and the Eastern Main Road proceeding in a generally south-easterly direction along the Eastern Main Road to its intersection with the Priority Bus Route at Second Crossing; thence in a generally south-easterly direction along the Priority Bus Route to the point where it crosses the east bank of the Arouca River; thence in a generally northerly direction along the east bank of the Arouca River to the point where it is crossed by the Eastern Main Road; thence in a generally south-easterly direction along the Eastern Main Road to its junction with Mausica Road.
EAST	From the last-mentioned point proceeding in a generally southerly direction along Mausica Road to its junction with the Churchill-Roosevelt highway.
SOUTH	From the last-mentioned point proceeding in a generally north-westerly direction along the Churchill-Roosevelt Highway to its junction with Beaulieu Avenue.
WEST	From the last-mentioned point proceeding in a generally northerly direction along Beaulieu Avenue to Dinsley Avenue, also known as Trincity Boulevard; thence in a generally north-westerly direction along Dinsley Avenue to Dinsley Road; thence in a generally northerly direction along Dinsley Road to its junction with the Eastern Main Road at the point of commencement.



CONSTITUENCY OF TUNAPUNA

Comprising the following Polling Divisions:

1535, 1536, 1537, 1540, 1610, 1615, 1620, 1625, 1630, 1631, 1632, 1633, 1634, 1635, 1636, 1640, 1645, 1670, 1675, 1680, 1685, 1690, 1695, 1700, 1701, 1705, 1706, 1707, 1708, 1710, 1715, 1750, 1755, 1760, 1875, 1880.

ELECTORATE – 27,512

(In the following boundary descriptions, wherever a boundary line is described as passing along a road, street, avenue, trace or other roadway, the centre line of such road, street, avenue, trace or other roadway is indicated. Wherever ownership of land is indicated by name, it should be interpreted as referring to the current or previous ownership of such land.)

- | | |
|-------|---|
| NORTH | From the point where Acono Road crosses the northern boundary of what was formerly the Ward of Tacarigua at the main ridge of hills forming part of the Northern Range, proceeding eastwards along the said boundary to the point at the north-eastern corner of lands reserved for the Caura Catchment Area. |
| EAST | From the last-mentioned point proceeding in a generally southerly direction along the eastern boundary of lands reserved for the Caura Catchment Area to its south-eastern boundary where it abuts the eastern boundary of the Tacarigua Forest Reserve (1,749 acres); thence in a generally southerly direction along the eastern boundary of the Tacarigua Forest Reserve (1,749 acres) to the south-western corner of lands of M. A. Richards (9a. 3r. 3p.); thence south-westwards along an imaginary line to the north-western corner of lands of W. A. Bruce (4a. 2r. 33p.) at the eastern boundary of the Tacarigua Forest Reserve (1,749 acres); thence in a generally southerly and then westerly direction along the eastern and southern boundaries of the said Forest Reserve to the eastern boundary of lands now or formerly owned by C. and D. Simmons (56a. 1r. 14p.) now State Lands; thence southwards and westwards along the eastern and southern boundaries of the said lands and lands of the St. Michael's Estate to the point where St. Michael's Road crosses the southern boundary of the St. Michael's Estate; thence in a generally southerly direction along St. Michael's Road to Gittens Street; thence in a generally westerly direction along Gittens Street to Thavenot Street; thence in a generally southerly direction along Thavenot Street to its junction with the Eastern Main Road. |
| SOUTH | From the last-mentioned point proceeding in a generally westerly direction along the Eastern Main Road to the point where it crosses the east bank of the St. Joseph River. |
| WEST | From the last-mentioned point proceeding in a generally north-westerly direction along the east bank of the St. Joseph River to the point where it is crossed by Maracas Royal Road; thence in a generally northerly direction along Maracas Royal Road to Acono Road; thence in a generally easterly and then northerly direction along Acono Road to the point where it crosses the northern boundary of what was formerly the Ward of Tacarigua at the point of commencement. |



APPENDIX F

THE DISTRIBUTION OF POLLING DIVISIONS BY CONSTITUENCY

NAME OF CONSTITUENCY	POLLING DIVISION DISTRIBUTION WITHIN CONSTITUENCY AS OF YEAR 2019 REPORT	RECOMMENDED POLLING DIVISION DISTRIBUTION WITHIN CONSTITUENCY	PRESCRIBED ADJUSTMENTS
ARANGUEZ/ ST. JOSEPH Formerly St. Joseph	1030, 1031, 1032, 1035, 1036, 1037, 1040, 1041, 1042, 1045, 1046, 1047, 1050, 1055, 1060, 1070, 1075, 1080, 1085, 1450, 1455, 1460, 1461, 1465, 1466, 1467, 1470, 1475, 1480, 1485, 1490, 1495, 1496, 1500, 1506, 1507, 1508, 1510, 1514, 1515, 1520, 1525, 1530. (43 PDs)	1030, 1031, 1032, 1035, 1036, 1037, 1040, 1041, 1042, 1045, 1046, 1047, 1050, 1055, 1060, 1070, 1075, 1080, 1085, 1450, 1455, 1460, 1461, 1465, 1466, 1467, 1470, 1475, 1480, 1485, 1490, 1495, 1496, 1500, 1506, 1507, 1508, 1510, 1514, 1515, 1520, 1525, 1530. (43 PDs)	
ARIMA	1910, 1915, 1920, 1925, 1930, 1935, 1936, 1937, 1938, 1946, 1980, 1985, 1995, 1996, 2000, 2005, 2010, 2015, 2020, 2025, 2030, 2035, 2040, 2041, 2082, 2083, 2084, 2086, 2087, 2088, 2089, 2090, 2091, 2092, 2093, 2094, 2095, 2096, 2097, 2098. (40 PDs)	1910, 1915, 1920, 1925, 1930, 1935, 1936, 1937, 1938, 1946, 1980, 1985, 1995, 1996, 2000, 2005, 2010, 2015, 2020, 2025, 2030, 2035, 2040, 2041, 2082, 2083, 2084, 2086, 2087, 2088, 2089, 2090, 2091, 2092, 2093, 2094, 2095, 2096, 2097, 2098, 2100. (41 PDs)	PD 2100 – Transferred from Toco/Sangre Grande
AROUC/ LOPINOT Formerly Lopinot/ Bon Air West	1765, 1770, 1775, 1780, 1781, 1782, 1783, 1784, 1810, 1814, 1835, 1840, 1845, 1846, 1847, 1848, 1850, 1851, 1855, 1860, 1865, 1870, 1940, 1941, 1942, 1943, 1945, 1990, 1991. (29 PDs)	1765, 1770, 1775, 1780, 1781, 1782, 1783, 1784, 1810, 1814, 1835, 1840, 1845, 1846, 1847, 1848, 1850, 1851, 1855, 1860, 1862*, 1865, 1867*, 1869*, 1870, 1872*, 1940, 1941, 1942, 1943, 1945, 1947*, 1949*, 1951*, 1953*, 1963*, 1964*, 1990, 1991. (39 PDs)	
BARATARIA/ SAN JUAN	1095, 1100, 1105, 1106, 1110, 1120, 1125, 1130, 1320, 1325, 1330, 1335, 1336, 1337, 1340, 1345, 1350, 1355, 1360, 1365, 1370, 1375, 1380, 1385, 1390, 1395, 1400, 1405, 1410, 1411, 1415, 1416, 1420, 1425, 1430, 1431, 1432, 1435, 1436, 1440, 1445. (41 PDs)	1095, 1100, 1105, 1106, 1110, 1120, 1125, 1130, 1320, 1325, 1330, 1335, 1336, 1337, 1340, 1345, 1350, 1355, 1360, 1365, 1370, 1375, 1380, 1385, 1390, 1395, 1400, 1405, 1406*, 1407*, 1408*, 1410, 1411, 1415, 1416, 1417*, 1418*, 1419*, 1420, 1425, 1430, 1431, 1432, 1435, 1436, 1440, 1445. (47 PDs)	
CARONI CENTRAL	2790, 2795, 2796, 2835, 2840, 2841, 2842, 2843, 2844, 2845, 2846, 2847, 2848, 2849, 2900, 3001, 3005, 3006, 3010, 3015, 3020, 3035, 3040, 3045, 3046, 3047, 3050, 3051, 3052, 3060, 3065, 3070, 3081. (33 PDs)	2790, 2795, 2796, 2835, 2840, 2841, 2842, 2843, 2844, 2845, 2846, 2847, 2848, 2849, 2900, 3001, 3005, 3006, 3010, 3015, 3020, 3035, 3040, 3045, 3046, 3047, 3050, 3051, 3052, 3060, 3065, 3070. (32 PDs)	PD 3081 - Transferred to Tabaquite

* Indicates a Polling Division which was created after the Year 2019 Boundaries Report

NAME OF CONSTITUENCY	POLLING DIVISION DISTRIBUTION WITHIN CONSTITUENCY AS OF YEAR 2019 REPORT	RECOMMENDED POLLING DIVISION DISTRIBUTION WITHIN CONSTITUENCY	PRESCRIBED ADJUSTMENTS
CARONI EAST	1796, 2685, 2690, 2691, 2692, 2693, 2694, 2695, 2700, 2705, 2706, 2710, 2715, 2717, 2780, 2781, 2785, 2786, 2800, 2805, 2806, 2807, 2808, 2810, 2829, 2830. (26 PDs)	1796, 2685, 2690, 2691, 2692, 2693, 2694, 2695, 2700, 2705, 2706, 2710, 2715, 2717, 2780, 2781, 2785, 2786, 2800, 2805, 2806, 2807, 2808, 2810, 2829, 2830. (26 PDs)	
CHAGUANAS EAST	2716, 2718, 2719, 2720, 2770, 2771, 2772, 2814, 2815, 2816, 2817, 2818, 2819, 2820, 2821, 2822, 2823, 2824, 2825, 2826, 2827, 2828, 2831, 2832, 2850, 2851, 2852, 2853, 2855, 2856, 2857, 2858. (32 PDs)	2716, 2718, 2719, 2720, 2770, 2771, 2772, 2814, 2815, 2816, 2817, 2818, 2819, 2820, 2821, 2822, 2823, 2824, 2825, 2826, 2827, 2828, 2831, 2832, 2833*, 2834*, 2837*, 2839*, 2850, 2851, 2852, 2853, 2855, 2856, 2857, 2858. (36 PDs)	
CHAGUANAS WEST	1596, 1791, 2730, 2735, 2736, 2740, 2741, 2745, 2750, 2755, 2760, 2761, 2762, 2765, 2860, 2865, 2866, 2867, 2870, 2871, 2875, 2880, 2885, 2890, 2915, 2920, 2925, 2926, 2930, 2935. (30 PDs)	1596, 1791, 2730, 2735, 2736, 2740, 2741, 2745, 2750, 2755, 2760, 2761, 2762, 2765, 2860, 2865, 2866, 2867, 2870, 2871, 2875, 2880, 2885, 2890, 2915, 2920, 2925, 2926, 2930, 2935. (30 PDs)	
CLAXTON BAY Formerly Pointe-a-Pierre	3210, 3215, 3220, 3225, 3230, 3235, 3240, 3295, 3296, 3300, 3305, 3310, 3315, 3320, 3325, 3330, 3331, 3955, 3956, 3957, 3960, 3961, 3962, 3963, 3965, 3980, 3981, 3985, 3986, 3987, 3988. (31 PDs)	3206, 3210, 3215, 3220, 3225, 3230, 3235, 3240, 3295, 3296, 3300, 3305, 3310, 3315, 3320, 3325, 3330, 3331, 3955, 3956, 3957, 3960, 3961, 3962, 3963, 3965, 3980, 3981, 3985, 3986, 3987, 3988. (32 PDs)	PD 3206 - Transferred from Tabaquite
COUVA NORTH	2905, 2906, 2910, 2945, 2950, 2955, 2960, 2961, 2962, 2963, 2964, 2975, 2980, 2981, 2982, 2985, 2986, 2987, 2990, 2991, 2992, 2993, 2994, 2995, 2996, 3000, 3002, 3096, 3105, 3110, 3130, 3135, 3136, 3140, 3145, 3146, 3150. (37 PDs)	2905, 2906, 2910, 2945, 2950, 2955, 2960, 2961, 2962, 2963, 2964, 2975, 2980, 2981, 2982, 2985, 2986, 2987, 2990, 2991, 2992, 2993, 2994, 2995, 2996, 3000, 3002, 3096, 3105, 3110, 3130, 3135, 3136, 3140, 3145, 3146, 3150. (37 PDs)	
COUVA SOUTH	3056, 3061, 3066, 3085, 3090, 3091, 3092, 3094, 3095, 3097, 3098, 3100, 3115, 3120, 3121, 3122, 3123, 3124, 3125, 3126, 3127, 3151, 3152, 3155, 3160, 3165, 3170, 3175, 3180, 3185, 3186, 3187, 3188, 3189, 3190, 3195, 3196, 3197, 3198, 3199, 3200, 3201, 3205. (43 PDs)	3056, 3061, 3066, 3085, 3090, 3091, 3092, 3094, 3095, 3097, 3098, 3100, 3115, 3120, 3121, 3122, 3123, 3124, 3125, 3126, 3127, 3151, 3152, 3155, 3160, 3165, 3170, 3175, 3180, 3185, 3186, 3187, 3188, 3189, 3190, 3195, 3196, 3197, 3198, 3199, 3200, 3201, 3205. (43 PDs)	

* Indicates a Polling Division which was created after the Year 2019 Boundaries Report

NAME OF CONSTITUENCY	POLLING DIVISION DISTRIBUTION WITHIN CONSTITUENCY AS OF YEAR 2019 REPORT	RECOMMENDED POLLING DIVISION DISTRIBUTION WITHIN CONSTITUENCY	PRESCRIBED ADJUSTMENTS
CUMUTO/ MANZANILLA	2189, 2190, 2195, 2200, 2201, 2245, 2246, 2250, 2251, 2252, 2255, 2260, 2265, 2270, 2275, 2280, 2281, 2282, 2285, 2286, 2290, 2295, 2296, 2297, 2300, 2301, 2305, 2307, 2310, 2315, 2316, 2320, 2321, 2325, 2330, 2335, 2340, 2345, 2350, 2360, 2361, 2365, 2370, 2375, 2380, 2385, 2390, 2395, 2400, 2405, 2410, 2411, 2625, 2630. (54 PDs)	2189, 2190, 2195, 2200, 2201, 2245, 2246, 2250, 2251, 2252, 2255, 2260, 2265, 2270, 2275, 2280, 2281, 2282, 2285, 2286, 2290, 2295, 2296, 2297, 2300, 2301, 2305, 2307, 2310, 2315, 2316, 2320, 2321, 2325, 2330, 2335, 2340, 2345, 2350, 2360, 2361, 2365, 2370, 2375, 2380, 2385, 2395, 2400, 2405, 2410, 2411, 2625, 2630. (53 PDs)	PD 2390 - Transferred to La Horquetta/Talparo
DIEGO MARTIN CENTRAL	0051, 0053, 0054, 0055, 0056, 0060, 0065, 0066, 0067, 0085, 0086, 0095, 0100, 0102, 0103, 0104, 0110, 0111, 0112, 0113, 0114, 0116, 0117, 0118, 0130, 0136, 0158, 0159, 0160, 0161, 0162, 0163, 0164, 0226, 0227, 0228, 0229, 0230, 0231, 0232, 0235, 0240. (42 PDs)	0051, 0053, 0054, 0055, 0056, 0060, 0065, 0066, 0067, 0085, 0086, 0095, 0100, 0102, 0103, 0104, 0110, 0111, 0112, 0113, 0114, 0116, 0117, 0118, 0130, 0136, 0158, 0159, 0160, 0161, 0162, 0163, 0164, 0226, 0227, 0228, 0229, 0230, 0231, 0232, 0235, 0240. (42 PDs)	
DIEGO MARTIN NORTH/EAST	0090, 0126, 0127, 0128, 0129, 0131, 0132, 0133, 0134, 0135, 0137, 0140, 0141, 0145, 0146, 0150, 0151, 0152, 0153, 0155, 0156, 0157, 0165, 0166, 0167, 0168, 0170, 0171, 0175, 0176, 0180, 0185, 0205, 0207, 0210, 0215, 0216, 0218, 0219, 0220, 0223, 0224. (42 PDs)	0090, 0126, 0127, 0128, 0129, 0131, 0132, 0133, 0134, 0135, 0137, 0140, 0141, 0145, 0146, 0150, 0151, 0152, 0153, 0155, 0156, 0157, 0165, 0166, 0167, 0168, 0170, 0171, 0175, 0176, 0180, 0185, 0205, 0207, 0210, 0215, 0216, 0218, 0219, 0220, 0223, 0224. (42 PDs)	
DIEGO MARTIN WEST	0005, 0010, 0011, 0015, 0020, 0021, 0022, 0025, 0026, 0030, 0031, 0032, 0033, 0034, 0035, 0036, 0040, 0041, 0042, 0043, 0045, 0046, 0047, 0050, 0052, 0070, 0071, 0072, 0075, 0076, 0077, 0080, 0081, 0082, 0083, 0084, 0105, 0106, 0107, 0108, 0109, 0115, 0120, 0121, 0122, 0123, 0124, 0125. (48 PDs)	0005, 0010, 0011, 0015, 0020, 0021, 0022, 0025, 0026, 0030, 0031, 0032, 0033, 0034, 0035, 0036, 0040, 0041, 0042, 0043, 0045, 0046, 0047, 0050, 0052, 0070, 0071, 0072, 0075, 0076, 0077, 0080, 0081, 0082, 0083, 0084, 0105, 0106, 0107, 0108, 0109, 0115, 0120, 0121, 0122, 0123, 0124, 0125. (48 PDs)	
FYZABAD	4200, 4201, 4375, 4376, 4380, 4385, 4386, 4387, 4388, 4390, 4391, 4395, 4400, 4405, 4410, 4415, 4420, 4425, 4430, 4435, 4440, 4445, 4446, 4447, 4450, 4475, 4480, 4481, 4485, 4490, 4495, 4500, 4505, 4506, 4510, 4511, 4515, 4520, 4525. (39 PDs)	4200, 4201, 4375, 4376, 4380, 4385, 4386, 4387, 4388, 4390, 4391, 4395, 4400, 4405, 4407*, 4409*, 4410, 4411*, 4413*, 4415, 4417*, 4419*, 4420, 4421*, 4425, 4430, 4435, 4440, 4445, 4446, 4447, 4450, 4475, 4480, 4481, 4485, 4490, 4495, 4500, 4505, 4506, 4510, 4511, 4515, 4520, 4525. (46 PDs)	

* Indicates a Polling Division which was created after the Year 2019 Boundaries Report

NAME OF CONSTITUENCY	POLLING DIVISION DISTRIBUTION WITHIN CONSTITUENCY AS OF YEAR 2019 REPORT	RECOMMENDED POLLING DIVISION DISTRIBUTION WITHIN CONSTITUENCY	PRESCRIBED ADJUSTMENTS
LA BREA	4471, 4530, 4535, 4540, 4541, 4542, 4550, 4555, 4560, 4565, 4570, 4575, 4576, 4580, 4595, 4600, 4605, 4610, 4615, 4620, 4625, 4630, 4631, 4632, 4635, 4640, 4645, 4650, 4655, 4660, 4665, 4670, 4675, 4676, 4677, 4680, 4685, 4690. (38 PDs)	4471, 4530, 4535, 4540, 4541, 4542, 4550, 4555, 4560, 4565, 4570, 4575, 4576, 4580, 4595, 4600, 4605, 4610, 4615, 4620, 4625, 4630, 4631, 4632, 4635, 4640, 4645, 4650, 4655, 4660, 4665, 4670, 4675, 4676, 4677, 4680, 4685, 4690. (38 PDs)	
LA HORQUETTA/ TALPARO	2051, 2052, 2053, 2054, 2055, 2056, 2057, 2058, 2059, 2060, 2061, 2062, 2063, 2064, 2065, 2066, 2070, 2075, 2080, 2085, 2660, 2665, 2670, 2671, 2675, 2680, 2681, 2682, 2683. (29 PDs)	2051, 2052, 2053, 2054, 2055, 2056, 2057, 2058, 2059, 2060, 2061, 2062, 2063, 2064, 2065, 2066, 2070, 2075, 2080, 2085, 2099*, 2102*, 2104*, 2107*, 2112*, 2114*, 2390, 2660, 2665, 2670, 2671, 2675, 2680, 2681, 2682, 2683. (36 PDs)	PD 2390 - Transferred from Cumuto/Manzanilla
LAVENTILLE EAST/ MORVANT	0955, 0956, 0957, 0958, 0995, 1000, 1005, 1135, 1145, 1146, 1147, 1148, 1149, 1150, 1151, 1152, 1153, 1154, 1155, 1156, 1160, 1165, 1170, 1171, 1175, 1176, 1180, 1184, 1185, 1186, 1190, 1195, 1196, 1210, 1310, 1315. (36 PDs)	0955, 0956, 0957, 0958, 0995, 1000, 1005, 1135, 1136*, 1137*, 1138*, 1145, 1146, 1147, 1148, 1149, 1150, 1151, 1152, 1153, 1154, 1155, 1156, 1160, 1165, 1170, 1171, 1175, 1176, 1180, 1184, 1185, 1186, 1195, 1196, 1315. (36 PDs)	PDs 1190, 1210, 1310 - Transferred to Laventille West
LAVENTILLE WEST	0700, 0750, 0980, 0985, 0990, 1200, 1201, 1205, 1206, 1215, 1220, 1225, 1230, 1235, 1240, 1241, 1245, 1250, 1255, 1260, 1265, 1290, 1294, 1295, 1300, 1305. (26 PDs)	0980, 0985, 0990, 1190, 1200, 1201, 1205, 1206, 1210, 1215, 1220, 1225, 1230, 1235, 1240, 1241, 1245, 1250, 1255, 1260, 1265, 1290, 1294, 1295, 1300, 1305, 1310. (27 PDs)	PDs 0700, 0750 - Transferred to Port of Spain South and Port of Spain North/St. Ann's West respectively. PDs 1190, 1210, 1310 - Transferred from Laventille East/Morvant
MALABAR/ MAUSICA Fomerly D'abadie/ O'meara	1806, 1950, 1954, 1955, 1957, 1958, 1959, 1960, 1961, 1965, 1966, 1967, 1968, 1969, 1970, 1971, 1972, 1973, 1975, 1976, 1977, 1978, 1979, 1981, 1982, 1983, 2045, 2046, 2047, 2048, 2049, 2050. (32 PDs)	1950, 1954, 1955, 1957, 1958, 1959, 1960, 1961, 1962*, 1965, 1966, 1967, 1968, 1969, 1970, 1971, 1972, 1973, 1975, 1976, 1977, 1978, 1979, 1981, 1982, 1983, 1986*, 1988*, 1993*, 2045, 2046, 2047, 2048, 2049, 2050. (35 PDs)	PD 1806 - Transferred to Trincity/Maloney, formerly Arouca/Maloney

* Indicates a Polling Division which was created after the Year 2019 Boundaries Report

NAME OF CONSTITUENCY	POLLING DIVISION DISTRIBUTION WITHIN CONSTITUENCY AS OF YEAR 2019 REPORT	RECOMMENDED POLLING DIVISION DISTRIBUTION WITHIN CONSTITUENCY	PRESCRIBED ADJUSTMENTS
MAYARO	2414, 2415, 2416, 2417, 2418, 2420, 2425, 2430, 2435, 2440, 2450, 2451, 2452, 2455, 2456, 2500, 2501, 2505, 2506, 2525, 2530, 2535, 2540, 2545, 2550, 2555, 2556, 2560, 2565, 2566, 2570, 2575, 2576, 2580, 2581, 2585, 2595, 2600, 2601, 2605, 2606, 2610, 2615, 2620, 2635. (45 PDs)	2414, 2415, 2416, 2417, 2418, 2420, 2425, 2430, 2435, 2440, 2450, 2451, 2452, 2455, 2456, 2500, 2501, 2505, 2506, 2525, 2530, 2535, 2540, 2545, 2550, 2555, 2556, 2560, 2565, 2566, 2570, 2575, 2576, 2580, 2581, 2585, 2595, 2600, 2601, 2605, 2606, 2610, 2615, 2620, 2635. (45 PDs)	
MORUGA/ TABLELAND	2515, 3425, 3430, 3435, 3440, 3445, 3450, 3455, 3460, 3465, 3470, 3475, 3480, 3481, 3482, 3485, 3490, 3495, 3500, 3505, 3510, 3515, 3530, 3535, 3540, 3545, 3550, 3555, 3560, 3561, 3562, 3580, 3581, 3585, 3590. (35 PDs)	2515, 3425, 3430, 3435, 3440, 3445, 3450, 3455, 3460, 3465, 3470, 3475, 3480, 3481, 3482, 3485, 3490, 3495, 3500, 3505, 3510, 3515, 3530, 3535, 3540, 3545, 3550, 3555, 3560, 3561, 3562, 3580, 3581, 3585, 3590. (35 PDs)	
NAPARIMA	3345, 3366, 3367, 3370, 3374, 3375, 3376, 3377, 3380, 3385, 3386, 3387, 3388, 3565, 3566, 3567, 3570, 3571, 3572, 3575, 3625, 3675, 3676, 3680, 3681, 3685, 3690, 3695, 3700, 3830, 3840, 3845, 3850, 3855, 3915, 3920, 3925, 3930, 3935, 3940, 3945, 3950. (42 PDs)	3345, 3366, 3367, 3370, 3374, 3375, 3376, 3377, 3380, 3385, 3386, 3387, 3388, 3565, 3566, 3567, 3570, 3571, 3572, 3575, 3625, 3675, 3676, 3680, 3681, 3685, 3690, 3695, 3700, 3830, 3840, 3845, 3850, 3855, 3915, 3920, 3925, 3930, 3935, 3940, 3945, 3950. (42 PDs)	
OROPOUCHE EAST	3705, 3710, 3715, 3720, 3725, 3730, 3735, 3736, 3740, 3794, 3796, 3797, 3798, 3799, 3800, 3801, 3802, 3805, 3806, 3807, 3810, 3811, 3812, 3815, 3820, 3825, 3835, 3869, 3870, 3871, 3873, 3874, 3882, 3883, 4230. (35 PDs)	3705, 3710, 3715, 3720, 3725, 3730, 3735, 3736, 3740, 3794, 3796, 3797, 3798, 3799, 3800, 3801, 3802, 3805, 3806, 3807, 3810, 3811, 3812, 3815, 3820, 3825, 3835, 3869, 3870, 3873, 3882, 3883, 4230. (33 PDs)	PDs 3871, 3874 - Transferred to San Fernando East
OROPOUCHE WEST	3745, 3750, 3755, 3760, 3765, 3770, 3771, 3772, 3775, 3776, 3777, 3778, 3780, 3781, 3790, 3791, 3795, 4205, 4210, 4211, 4215, 4220, 4225, 4330, 4335, 4340, 4341, 4345, 4346, 4347, 4365, 4370, 4371. (33 PDs)	3745, 3750, 3755, 3760, 3765, 3770, 3771, 3772, 3775, 3776, 3777, 3778, 3780, 3781, 3790, 3791, 3795, 4205, 4210, 4211, 4215, 4220, 4225, 4330, 4335, 4340, 4341, 4345, 4346, 4347, 4365, 4370, 4371. (33 PDs)	

* Indicates a Polling Division which was created after the Year 2019 Boundaries Report

NAME OF CONSTITUENCY	POLLING DIVISION DISTRIBUTION WITHIN CONSTITUENCY AS OF YEAR 2019 REPORT	RECOMMENDED POLLING DIVISION DISTRIBUTION WITHIN CONSTITUENCY	PRESCRIBED ADJUSTMENTS
POINT FORTIN	4585, 4590, 4591, 4592, 4593, 4695, 4696, 4697, 4700, 4705, 4706, 4707, 4710, 4715, 4720, 4725, 4730, 4735, 4740, 4745, 4750, 4755, 4756, 4757, 4760, 4765, 4766, 4767, 4768, 4769, 4770, 4775, 4776, 4780, 4781, 4782, 4785, 4790, 4795, 4800, 4805, 4810, 4815, 4820, 4825, 4830, 4835, 4840. (48 PDs)	4585, 4590, 4591, 4592, 4593, 4695, 4696, 4697, 4700, 4705, 4706, 4707, 4710, 4715, 4720, 4725, 4730, 4735, 4740, 4745, 4750, 4755, 4756, 4757, 4760, 4765, 4766, 4767, 4768, 4769, 4770, 4775, 4776, 4780, 4781, 4782, 4785, 4790, 4795, 4800, 4805, 4810, 4815, 4820, 4825, 4830, 4835, 4840. (48 PDs)	
PORT OF SPAIN NORTH/ ST. ANN'S WEST	0190, 0195, 0200, 0385, 0390, 0395, 0400, 0450, 0500, 0505, 0670, 0675, 0680, 0685, 0690, 0695, 0705, 0710, 0715, 0720, 0725, 0730, 0735, 0740, 0745, 0755, 0760, 0765, 0770, 0775, 0780, 0785, 0790, 0795, 0800, 0805, 0810, 0820, 0823, 0825, 0830, 0835, 0840, 0845, 0850, 0855, 0860, 0865, 0870, 0875, 0880, 0885, 0890, 0895, 0900, 0905, 0910, 0915, 0960, 0965, 0970, 0975. (62 PDs)	0190, 0195, 0200, 0385, 0390, 0395, 0400, 0450, 0500, 0505, 0670, 0675, 0680, 0685, 0690, 0695, 0705, 0710, 0715, 0720, 0725, 0730, 0735, 0740, 0745, 0750, 0755, 0760, 0765, 0770, 0775, 0780, 0785, 0790, 0795, 0800, 0805, 0810, 0820, 0823, 0825, 0830, 0835, 0840, 0845, 0850, 0855, 0860, 0865, 0870, 0875, 0880, 0885, 0890, 0895, 0900, 0905, 0910, 0915, 0960, 0965, 0970, 0975. (63 PDs)	PD 0750 – Transferred from Laventille West
PORT OF SPAIN SOUTH	0225, 0245, 0250, 0255, 0260, 0265, 0270, 0275, 0280, 0285, 0290, 0295, 0300, 0305, 0310, 0315, 0320, 0321, 0325, 0330, 0335, 0340, 0345, 0350, 0355, 0360, 0365, 0370, 0375, 0380, 0415, 0420, 0425, 0480, 0530, 0535, 0540, 0550, 0560, 0570, 0575, 0580, 0585, 0590, 0595, 0600, 0605, 0610, 0615, 0620, 0625, 0630, 0635, 0640, 0645, 0650, 0655, 0660, 0665, 1270, 1275, 1280, 1285. (63 PDs)	0225, 0245, 0250, 0255, 0260, 0265, 0270, 0275, 0280, 0285, 0290, 0295, 0300, 0305, 0310, 0315, 0320, 0321, 0325, 0330, 0335, 0340, 0345, 0350, 0355, 0360, 0365, 0370, 0375, 0380, 0415, 0420, 0425, 0480, 0530, 0535, 0540, 0550, 0560, 0570, 0575, 0580, 0585, 0590, 0595, 0600, 0605, 0610, 0615, 0620, 0625, 0630, 0635, 0640, 0645, 0650, 0655, 0660, 0665, 0700, 1270, 1275, 1280, 1285. (64 PDs)	PD 0700 - Transferred from Laventille West
PRINCES TOWN	2590, 2636, 3260, 3261, 3390, 3391, 3395, 3396, 3400, 3405, 3410, 3415, 3420, 3520, 3525, 3526, 3595, 3600, 3605, 3606, 3610, 3615, 3620, 3630, 3635, 3640, 3645, 3650, 3655, 3660, 3661, 3662, 3665, 3670. (34 PDs)	2590, 2636, 3260, 3261, 3390, 3391, 3395, 3396, 3400, 3405, 3410, 3415, 3420, 3520, 3525, 3526, 3595, 3600, 3605, 3606, 3610, 3615, 3620, 3623*, 3627*, 3630, 3634*, 3635, 3638*, 3640, 3645, 3650, 3655, 3660, 3661, 3662, 3665, 3670. (38 PDs)	

* Indicates a Polling Division which was created after the Year 2019 Boundaries Report

NAME OF CONSTITUENCY	POLLING DIVISION DISTRIBUTION WITHIN CONSTITUENCY AS OF YEAR 2019 REPORT	RECOMMENDED POLLING DIVISION DISTRIBUTION WITHIN CONSTITUENCY	PRESCRIBED ADJUSTMENTS
SAN FERNANDO EAST	3860, 3872, 3885, 3886, 3887, 3888, 3889, 3890, 3891, 3892, 3895, 3900, 3905, 3910, 3911, 4005, 4006, 4010, 4011, 4012, 4013, 4015, 4016, 4020, 4025, 4031, 4036, 4040, 4041, 4045, 4046, 4049, 4050, 4051, 4052, 4053, 4054, 4056, 4057, 4058, 4059, 4062, 4191. (43 PDs)	3860, 3871, 3872, 3874, 3885, 3886, 3887, 3888, 3889, 3890, 3891, 3892, 3895, 3900, 3905, 3910, 3911, 4010, 4011, 4012, 4013, 4015, 4016, 4020, 4025, 4031, 4036, 4040, 4041, 4045, 4046, 4049, 4050, 4051, 4052, 4053, 4054, 4056, 4057, 4058, 4059, 4062, 4191. (43 PDs)	PDs 4005, 4006 Transferred to San Fernando West. PDs 3871, 3874 Transferred from Oropouche East.
SAN FERNANDO WEST	3766, 3785, 3786, 3787, 3875, 3876, 3877, 3878, 3879, 3880, 3881, 3970, 3971, 3972, 3975, 3990, 3991, 3992, 3993, 3995, 4000, 4030, 4035, 4055, 4060, 4061, 4065, 4070, 4075, 4080, 4085, 4090, 4100, 4101, 4105, 4110, 4115, 4120, 4125, 4130, 4135, 4140, 4145, 4150, 4151, 4152, 4153, 4155, 4160, 4165, 4170, 4175, 4180, 4181, 4182, 4185, 4186, 4190, 4195. (59 PDs)	3766, 3785, 3786, 3787, 3875, 3876, 3877, 3878, 3879, 3880, 3881, 3970, 3971, 3972, 3975, 3990, 3991, 3992, 3993, 3995, 4000, 4005, 4006, 4030, 4035, 4055, 4060, 4061, 4065, 4070, 4075, 4080, 4085, 4090, 4100, 4101, 4105, 4110, 4115, 4120, 4125, 4130, 4135, 4140, 4145, 4150, 4151, 4152, 4153, 4155, 4160, 4165, 4170, 4175, 4180, 4181, 4182, 4185, 4186, 4190, 4195. (61 PDs)	PDs 4005, 4006 Transferred from San Fernando East.
SIPARIA	4235, 4236, 4237, 4238, 4240, 4245, 4246, 4247, 4250, 4251, 4252, 4255, 4260, 4265, 4270, 4275, 4280, 4285, 4290, 4295, 4300, 4305, 4310, 4315, 4320, 4325, 4350, 4351, 4355, 4360, 4455, 4460, 4465, 4470. (34 PDs)	4235, 4236, 4237, 4238, 4240, 4245, 4246, 4247, 4250, 4251, 4252, 4255, 4260, 4265, 4270, 4275, 4280, 4285, 4290, 4295, 4300, 4305, 4310, 4315, 4320, 4325, 4350, 4351, 4355, 4360, 4455, 4460, 4465, 4470. (34 PDs)	
ST. ANN'S EAST	0920, 0921, 0922, 0923, 0925, 0930, 0935, 0940, 0945, 0950, 0951, 0952, 0953, 1010, 1015, 1020, 1025, 1026, 1065, 1090, 1140, 1141, 1142, 1885, 1890, 1895, 1905. (27 PDs)	0920, 0921, 0922, 0923, 0925, 0926*, 0927*, 0930, 0935, 0936*, 0940, 0945, 0946*, 0947*, 0950, 0951, 0952, 0953, 1007*, 1008*, 1009*, 1010, 1015, 1016*, 1017*, 1018*, 1019*, 1020, 1021*, 1022*, 1025, 1026, 1065, 1090, 1140, 1141, 1142, 1885, 1890, 1895, 1905. (41 PDs)	
ST. AUGUSTINE	1501, 1505, 1509, 1511, 1512, 1513, 1545, 1550, 1555, 1560, 1565, 1566, 1570, 1575, 1576, 1580, 1585, 1590, 1591, 1592, 1600, 1601, 1602, 1605, 1650, 1655, 1660, 1665, 1720, 1725, 1730, 1731, 1735, 1740, 1741, 1742, 1743, 1745, 1746, 1795. (40 PDs)	1501, 1505, 1509, 1511, 1512, 1513, 1545, 1550, 1555, 1560, 1565, 1566, 1570, 1575, 1576, 1580, 1585, 1590, 1591, 1592, 1600, 1601, 1602, 1605, 1650, 1655, 1660, 1665, 1720, 1725, 1730, 1731, 1735, 1740, 1741, 1742, 1743, 1745, 1746, 1795, 1797*, 1799*, 1801*, 1803*. (44 PDs)	

* Indicates a Polling Division which was created after the Year 2019 Boundaries Report

NAME OF CONSTITUENCY	POLLING DIVISION DISTRIBUTION WITHIN CONSTITUENCY AS OF YEAR 2019 REPORT	RECOMMENDED POLLING DIVISION DISTRIBUTION WITHIN CONSTITUENCY	PRESCRIBED ADJUSTMENTS
TABAQUITE	2640, 2641, 2645, 2650, 2655, 3025, 3030, 3075, 3080, 3206, 3245, 3250, 3255, 3265, 3266, 3270, 3271, 3272, 3275, 3276, 3280, 3281, 3282, 3285, 3286, 3287, 3290, 3335, 3340, 3341, 3350, 3351, 3352, 3353, 3355, 3356, 3360, 3365. (38 PDs)	2640, 2641, 2645, 2650, 2655, 3025, 3030, 3075, 3080, 3081, 3245, 3250, 3255, 3265, 3266, 3270, 3271, 3272, 3275, 3276, 3280, 3281, 3282, 3285, 3286, 3287, 3290, 3335, 3340, 3341, 3350, 3351, 3352, 3353, 3355, 3356, 3360, 3365. (38 PDs)	PD 3206 - Transferred to Claxton Bay, formerly Pointe-a-Pierre PD 3081 - Transferred from Caroni Central
TOBAGO EAST	4905, 4906, 4910, 4915, 4920, 4921, 4925, 4930, 4935, 4940, 4945, 4946, 4947, 4975, 4976, 4980, 4985, 4990, 4995, 5000, 5005, 5010, 5020, 5025, 5030, 5035, 5040, 5045, 5050, 5055, 5060, 5065. (32 PDs)	4905, 4906, 4910, 4915, 4920, 4921, 4925, 4930, 4935, 4940, 4945, 4946, 4947, 4975, 4976, 4980, 4985, 4990, 4995, 5000, 5005, 5010, 5020, 5025, 5030, 5035, 5040, 5045, 5050, 5055, 5060, 5065. (32 PDs)	
TOBAGO WEST	4845, 4846, 4847, 4850, 4851, 4852, 4855, 4856, 4857, 4858, 4860, 4865, 4866, 4870, 4871, 4875, 4876, 4880, 4881, 4885, 4886, 4887, 4890, 4891, 4892, 4895, 4896, 4900, 4901, 4950, 4951, 4955, 4960, 4965, 4970. (35 PDs)	4845, 4846, 4847, 4849*, 4850, 4851, 4852, 4853*, 4855, 4856, 4857, 4858, 4860, 4865, 4866, 4870, 4871, 4875, 4876, 4877*, 4879*, 4880, 4881, 4882*, 4885, 4886, 4887, 4890, 4891, 4892, 4895, 4896, 4900, 4901, 4950, 4951, 4955, 4960, 4965, 4970. (40 PDs)	
TOCO/SANGRE GRANDE	2100, 2101, 2105, 2110, 2115, 2120, 2125, 2130, 2135, 2140, 2145, 2150, 2155, 2160, 2165, 2170, 2175, 2180, 2185, 2205, 2206, 2207, 2208, 2210, 2211, 2212, 2214, 2215, 2216, 2220, 2225, 2230, 2235, 2240, 2241, 2242, 2243, 2244. (38 PDs)	2101, 2105, 2110, 2115, 2120, 2125, 2130, 2135, 2140, 2145, 2150, 2155, 2160, 2165, 2170, 2175, 2180, 2185, 2187*, 2192*, 2194*, 2197*, 2199*, 2203*, 2205, 2206, 2207, 2208, 2210, 2211, 2212, 2214, 2215, 2216, 2218*, 2220, 2222*, 2224*, 2225, 2227*, 2229*, 2230, 2235, 2240, 2241, 2242, 2243, 2244. (48 PDs)	PD 2100 - Transferred to Arima
TRINCITY/ MALONEY (Formerly Arouca/ Maloney)	1785, 1786, 1787, 1788, 1789, 1805, 1807, 1808, 1809, 1811, 1812, 1813, 1815, 1816, 1817, 1818, 1819, 1820, 1821, 1825, 1830, 1831, 1832, 1833. (24 PDs)	1785, 1786, 1787, 1788, 1789, 1805, 1806, 1807, 1808, 1809, 1811, 1812, 1813, 1815, 1816, 1817, 1818, 1819, 1820, 1821, 1825, 1830, 1831, 1832, 1833. (25 PDs)	PD 1806 - Transferred in from Malabar/Mausica, formerly D'Abadie /O'Meara
TUNAPUNA	1535, 1536, 1537, 1540, 1610, 1615, 1620, 1625, 1630, 1631, 1632, 1633, 1634, 1635, 1636, 1640, 1645, 1670, 1675, 1680, 1685, 1690, 1695, 1700, 1701, 1705, 1706, 1707, 1708, 1710, 1715, 1750, 1755, 1760, 1875, 1880. (36 PDs)	1535, 1536, 1537, 1540, 1610, 1615, 1620, 1625, 1630, 1631, 1632, 1633, 1634, 1635, 1636, 1640, 1645, 1670, 1675, 1680, 1685, 1690, 1695, 1700, 1701, 1705, 1706, 1707, 1708, 1710, 1715, 1750, 1755, 1760, 1875, 1880. (36 PDs)	

* Indicates a Polling Division which was created after the Year 2019 Boundaries Report

APPENDIX G
COMPOSITE MAP OF RECOMMENDED
CONSTITUENCIES IN THE REPUBLIC OF
TRINIDAD AND TOBAGO



NIGEL DE FREITAS
Acting President